



Beauchamp Falls

(Dharug & Gundungurra Country)

 2 h to 4 h

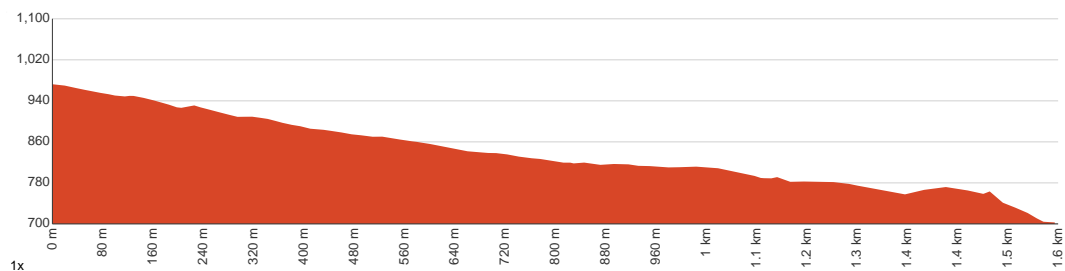

3.2 km
Return


↑ 335 m
↓ 335 m


Hard track



The walk from Evans Lookout to Beauchamp Falls is a magical journey, passing through the bottom part of the Grand Canyon. The views from Evans lookout are stunning, with the lush canyon environment providing a very different environment to enjoy. The walk then continues down the creek to Beauchamp Falls. If you don't have the time to do the whole of the Grand Canyon walk this is a great compromise. Let us begin by acknowledging the Dharug & Gundungurra people, Traditional Custodians of the land on which we travel today, and pay our respects to their Elders past and present.



Class 4 of 6 Rough track, where fallen trees and other obstacles are likely	
Quality of track	Rough track, where fallen trees and other obstacles are likely (4/6)
Gradient	Very steep (4/6)
Signage	Minimal directional signs (4/6)
Infrastructure	Limited facilities (such as cliffs not fenced, significant creeks not bridged) (4/6)
Experience Required	Some bushwalking experience recommended (3/6)
Weather	Weather generally has little impact on safety (1/6)

Getting to the start: From Great Western Highway, A32

- Turn on to Evans Lookout Road then drive for 4.3 km

Before you start any journey ensure you;

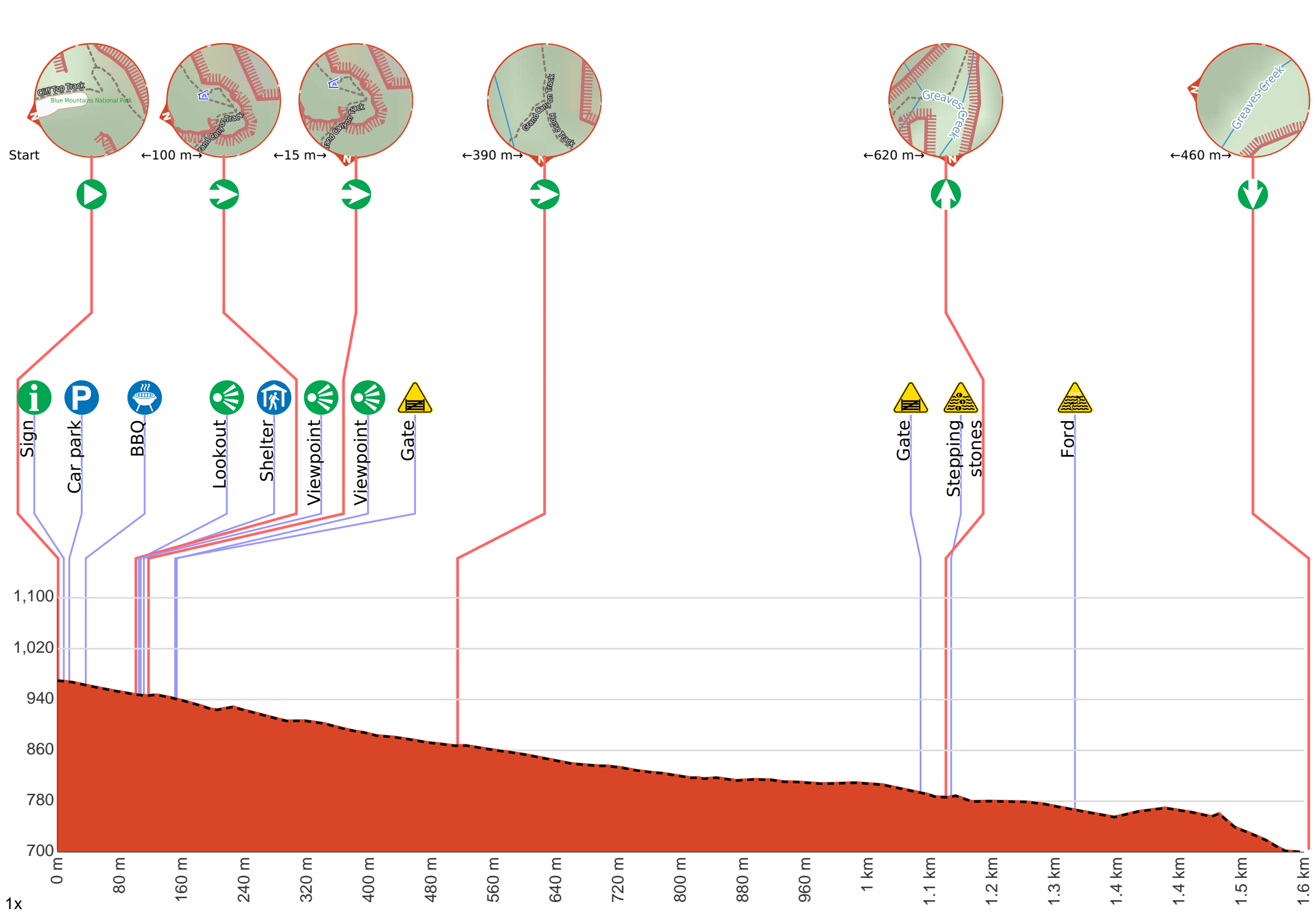
- Tell someone you trust where you are going and what to do if you are late returning
- Have adequate equipment, supplies, skills & knowledge to undertake this journey safely
- Consider weather forecasts, park/track closures & fire dangers
- Can respond to emergencies & call for help at any point
- Are healthy and fit enough for this journey

If not, change plans and stay safe. It is okay to delay and ask people for help.

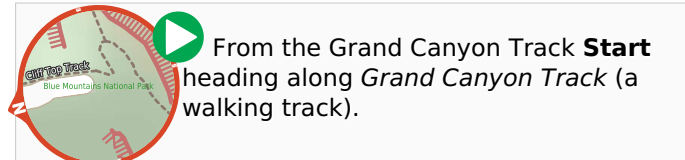
Share
[Bushwalk.com](https://bushwalk.com.au/6KPIEE)
[/i/6KPIEE](https://bushwalk.com.au/6KPIEE)







Getting started: From the information sign at Evans Lookout car park, this walk follows the 'Evans Lookout' sign down the steps. The track passes a stone shelter on the right as it reaches the railed lookout.




i There is a sign (about 10 m back from the start).

P Evans lookout parking (about 5 m back from the start).

m After another 20 m pass the BBQ (25 m on your right).

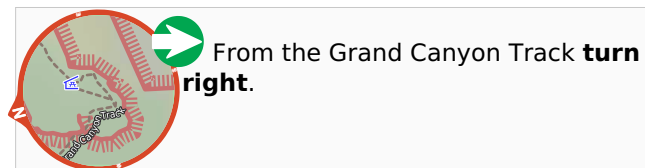
↑ After another 40 m (from the Grand Canyon Track) **continue straight**, to head along Grand Canyon Track.

☞ After another 30 m find the "Evans Lookout" (on your left).

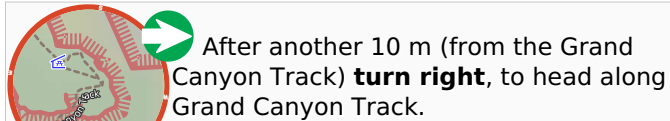


Evans Lookout, Blue Mountains National Park, looks over the spectacular Grose Valley, with its deep gorges, green forest and prominent cliff lines. The fenced lookout is at the end of Evans Lookout Road. There is a rock shelter hut and toilets.

♿ Then pass the shelter (5 m on your right).

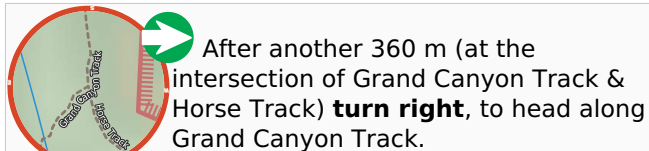


☞ Then come to the "Evans Lookout (Upper)" (20 m on your left).



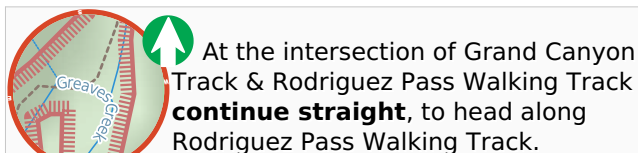
☞ After another 35 m come to the "Evans Lookout (Lower)" (15 m on your left).

⚠ Then head through/around the gate.

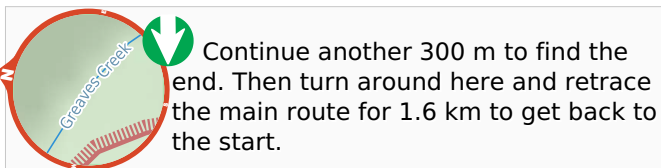


⚠ After another 590 m head through/around the gate.

⚠ After another 40 m cross the stepping stones.



⚠ After another 165 m cross the ford.



↓ Continue another 300 m to find the end. Then turn around here and retrace the main route for 1.6 km to get back to the start.

☞ About 20 m past the end is "Beauchamp Falls".



Beauchamp Falls, Blue Mountains NP, is a beautiful set of falls, split by the rock in the centre of the creek. The falls are created by Greaves Creek, which comes out of the Grand Canyon, above. The falls are approximately 10m tall, with rocks at the base.