



# Acheron Ledge Walking Track

(Yuin Country)

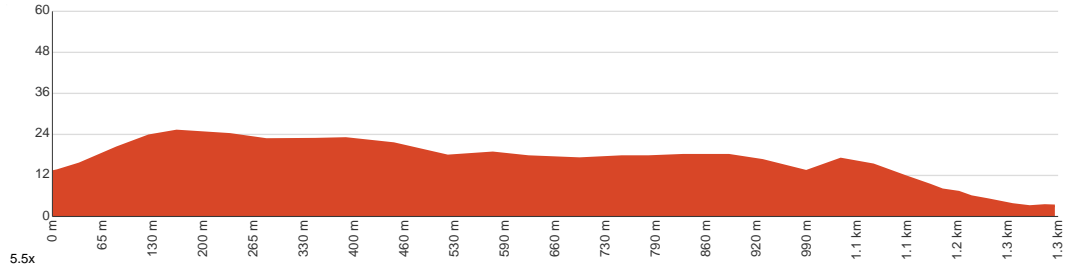
45 min to 1 h 15 min

2.6 km  
Return

↑ 46 m  
↓ 46 m

3  
Moderate track

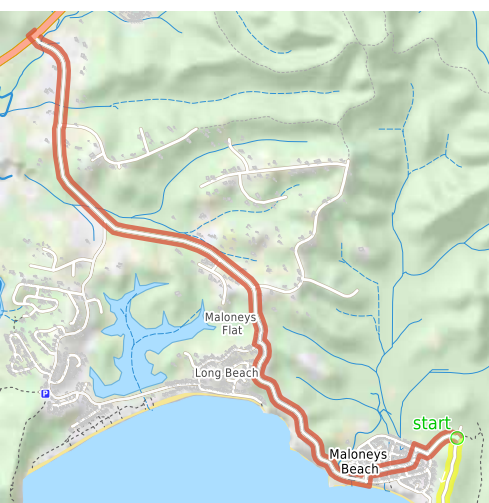
Take this track if you want to spend a day at an isolated informally named 'Quirriga Beach'. Walkthrough spotted gum forest to get to the beach where you can enjoy a picnic and have a swim. Let us begin by acknowledging the Yuin people, Traditional Custodians of the land on which we travel today, and pay our respects to their Elders past and present.



Class 3 of 6	
Formed track, with some branches and other obstacles	
<b>Quality of track</b>	Clear and well formed track or trail (2/6)
<b>Gradient</b>	Short steep hills (3/6)
<b>Signage</b>	Clearly signposted (2/6)
<b>Infrastructure</b>	Limited facilities, not all cliffs are fenced (3/6)
<b>Experience Required</b>	Some bushwalking experience recommended (3/6)
<b>Weather</b>	Storms may impact on navigation and safety (3/6)

**Getting to the start:** From Princes Highway, A1, Benandarah.

- Turn on to Cullendulla Drive then drive for 3.8 km
- Turn left onto Northcove Road and drive for another 1.7 km
- Turn left onto Maloneys Drive and drive for another 75 m
- Turn right onto Belbowrie Parade and drive for another 530 m
- Turn right onto Maloneys Drive and drive for another 95 m
- Turn left and drive for another 315 m
- Turn slight right and drive for another 7 m
- Turn right onto Acheron Trail and drive for another 2 m



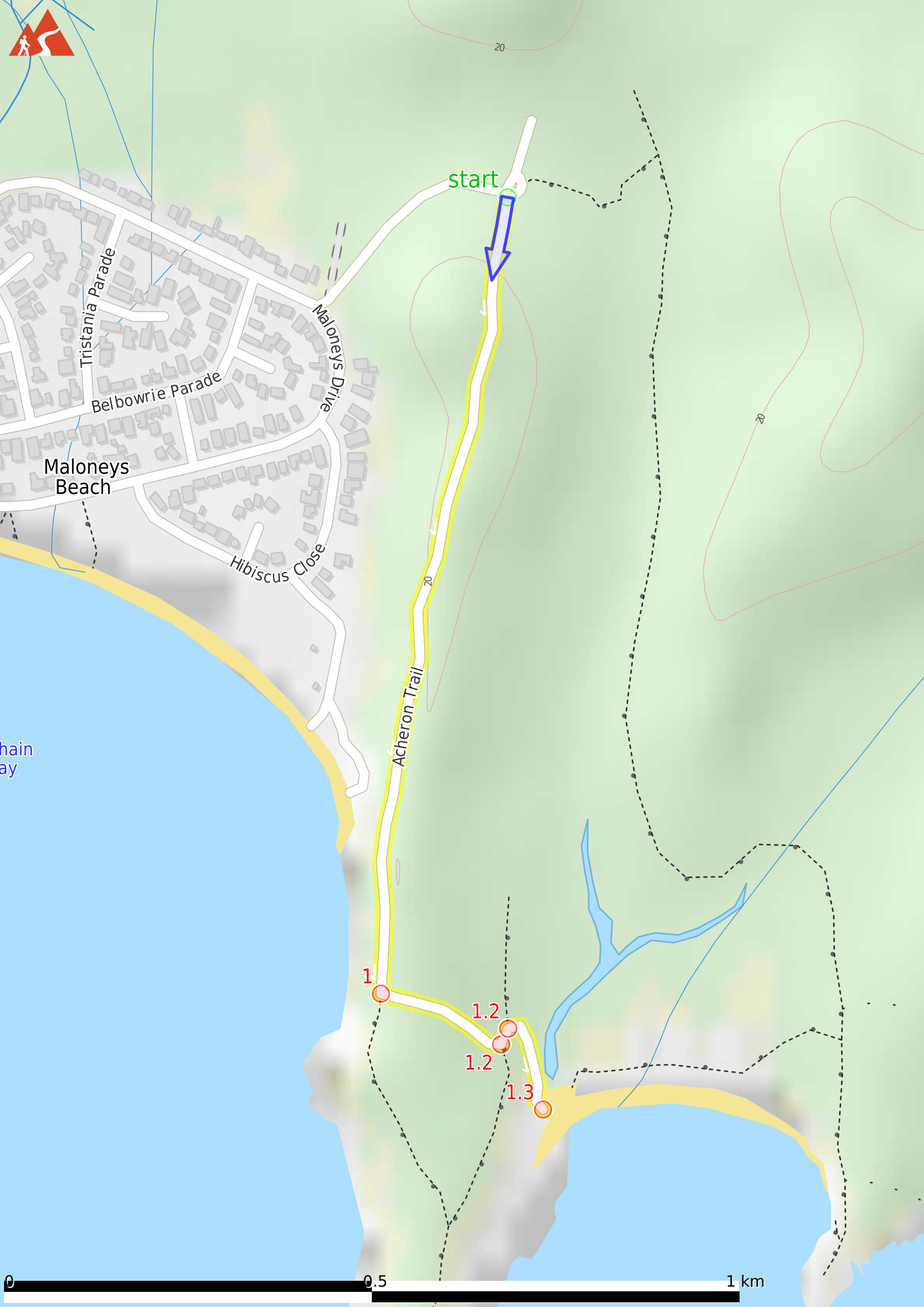
**Before you start any journey ensure you;**

- Tell someone you trust where you are going and what to do if you are late returning
- Have adequate equipment, supplies, skills & knowledge to undertake this journey safely
- Consider weather forecasts, park/track closures & fire dangers
- Can respond to emergencies & call for help at any point
- Are healthy and fit enough for this journey

If not, change plans and stay safe. It is okay to delay and ask people for help.

Share  
Bushwalk.com  
[ij/6QZVTI](https://bushwalk.com/ij/6QZVTI)





start

Tristania Parade

Belbowrie Parade

Maloneys Beach

Maloneys Drive

Hibiscus Close

Acheron Trail

1

1.2

1.2

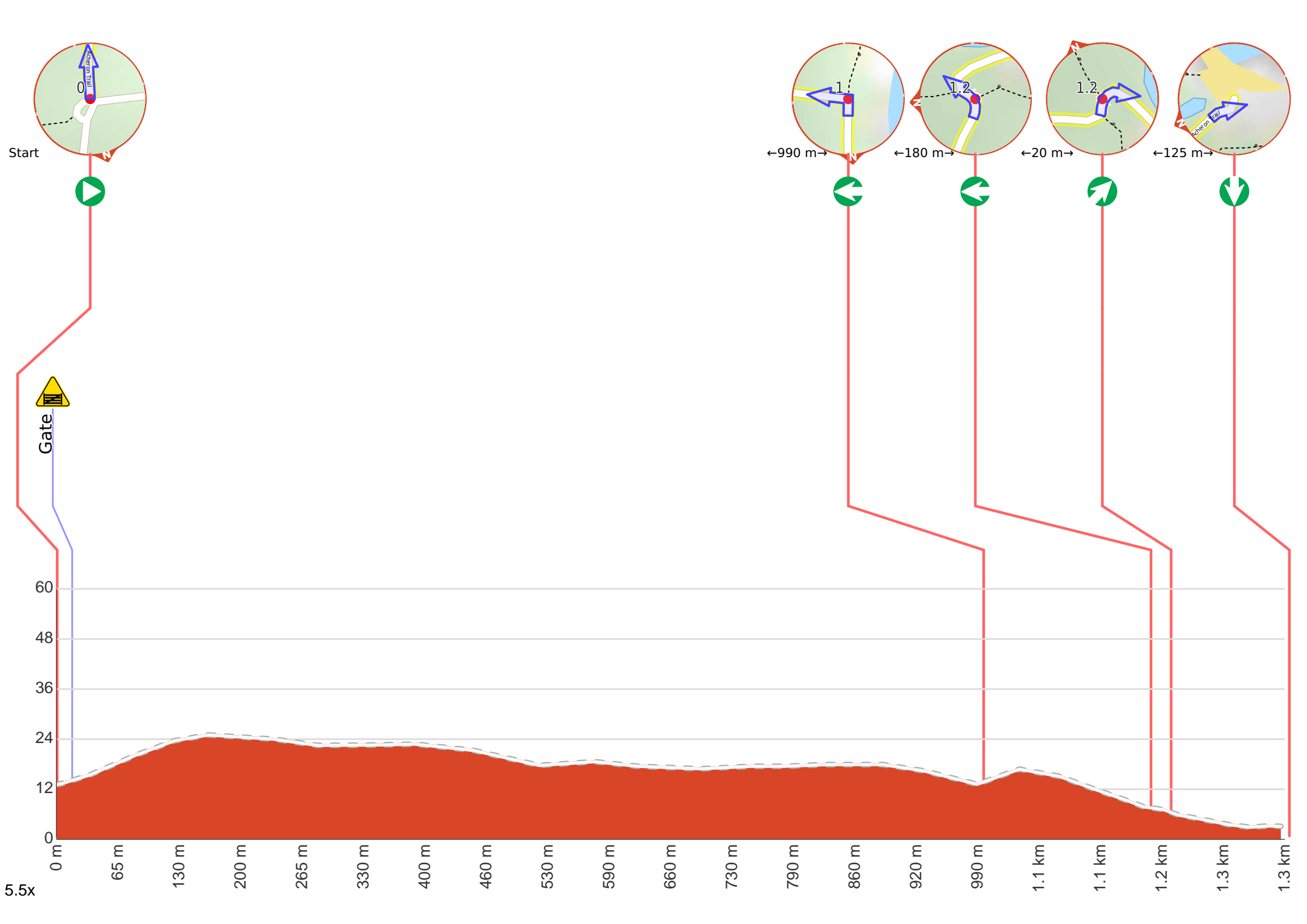
1.3

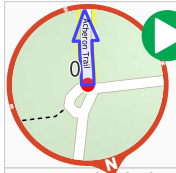
0

0.5

1 km

chain  
ay

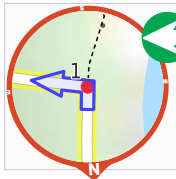




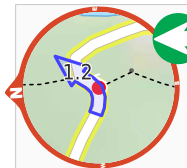
**Start.**



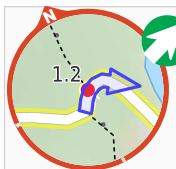
Find the gate at the start.



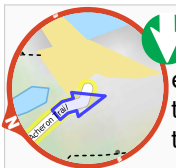
After another 970 m **turn left.**



After another 180 m **turn left.**



After another 20 m **veer right.**



Continue another 125 m to find the end. Then turn around here and retrace the main route for 1.3 km to get back to the start.