



Tooth's Walking Track to Bundanoon

(Gundungurra Country)

Creek

1 h 30 min to 2 h 30 min

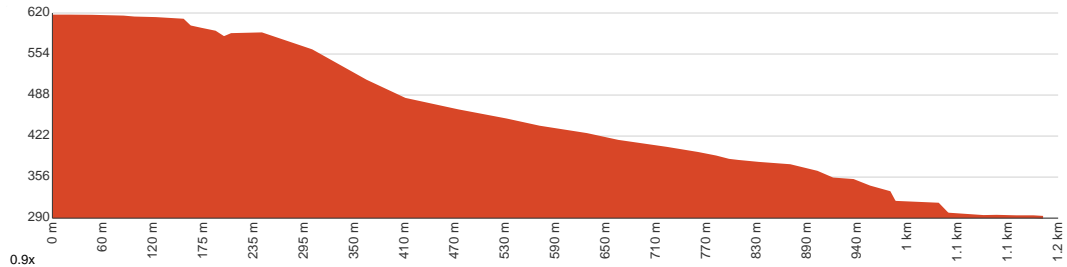
2.3 km
Return

↑ 338 m
↓ 338 m

5

Very challenging

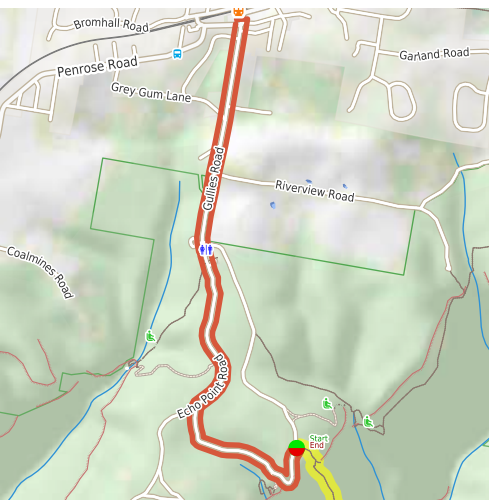
Starting at Bundanoon Loop Road this return walk takes you down to the Bundanoon Creek. Freshen up there before heading back up the steep track. Take the short sidetrip to the Tooths Lookout for splendid views of Morton National Park. Let us begin by acknowledging the Gundungurra people, Traditional Custodians of the land on which we travel today, and pay our respects to their Elders past and present.



Class 5 of 6 Rough unclear track	
Quality of track	Formed track, with some branches and other obstacles (3/6)
Gradient	Very steep and difficult rock scrambles (5/6)
Signage	Minimal directional signs (4/6)
Infrastructure	Limited facilities (such as cliffs not fenced, significant creeks not bridged) (4/6)
Experience Required	High level of bushwalking experience recommended (5/6)
Weather	Foretasted & unexpected storms and severe weather may impact on navigation and safety (4/6)

Getting to the start: From Anzac Parade, 16, Bundanoon.

- Turn on to Church Street then drive for 2.4 km
- Keep left onto Bundanoon Loop Road and drive for another 1.1 km



Before you start any journey ensure you;

- Tell someone you trust where you are going and what to do if you are late returning
- Have adequate equipment, supplies, skills & knowledge to undertake this journey safely
- Consider weather forecasts, park/track closures & fire dangers
- Can respond to emergencies & call for help at any point
- Are healthy and fit enough for this journey

If not, change plans and stay safe. It is okay to delay and ask people for help.

Share
Bushwalk.com
[/j/6S5S1Q](https://bushwalk.com/j/6S5S1Q)





Bundanoon Loop Road

Bundanoon Loop Road

Fairy Bower Falls

Tooths Lookout

Start
End

P

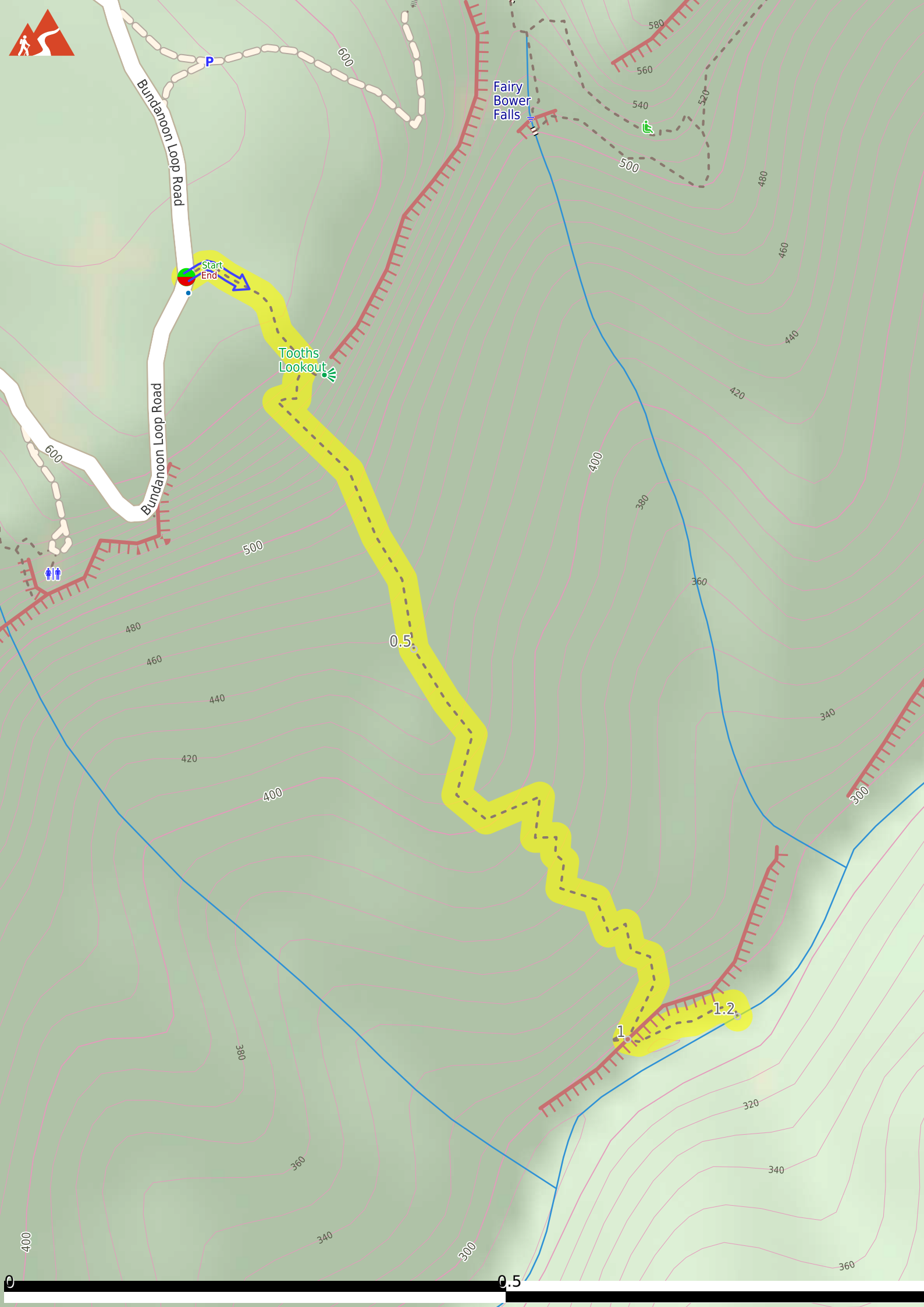
0.5

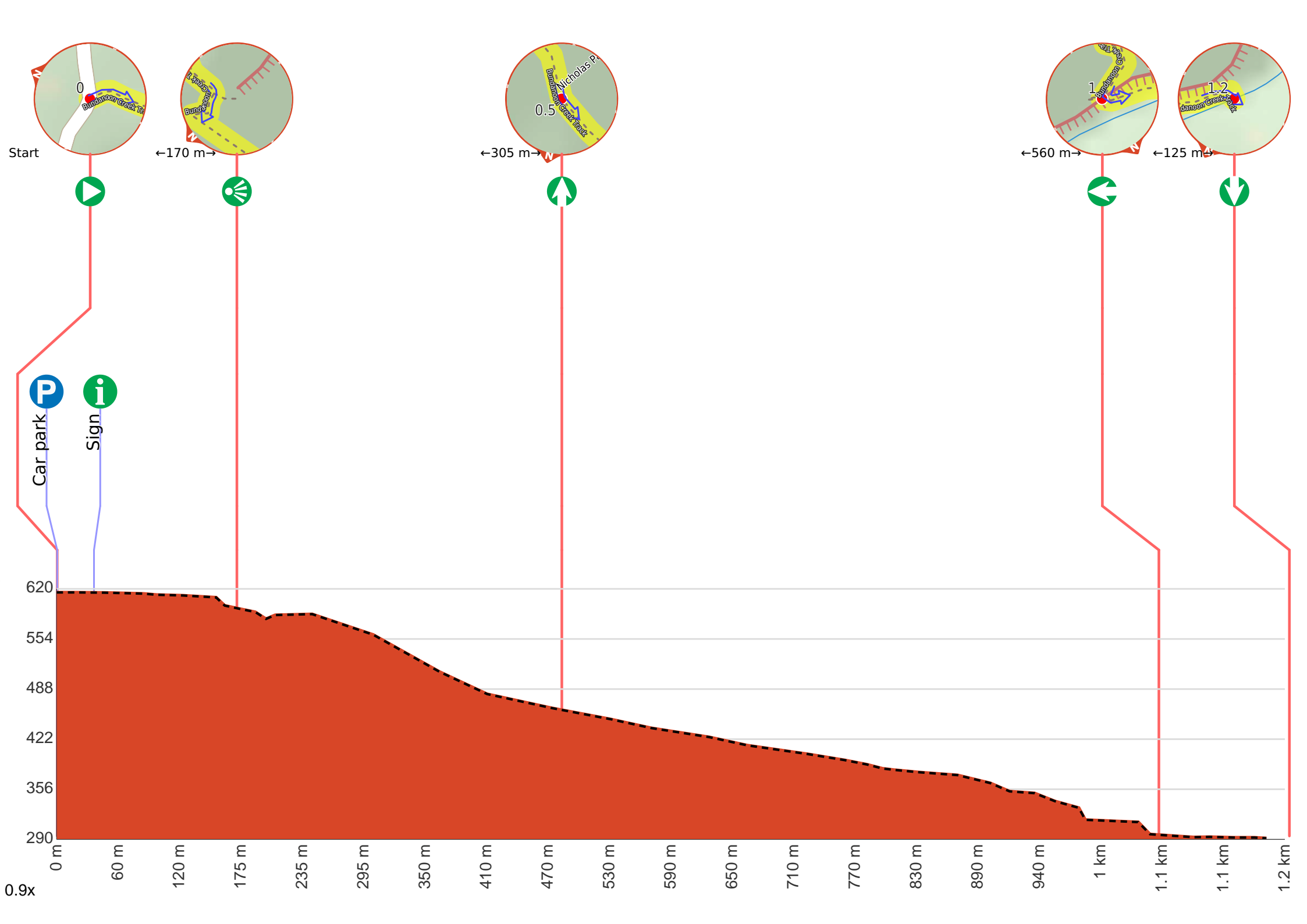
1

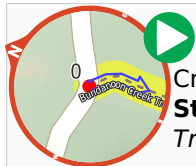
1.2

0.5

©







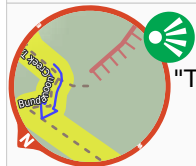
At the intersection of Bundanoon Creek Track & Bundanoon Loop Road **Start** heading along *Bundanoon Creek Track* (a walking track).



Find the car park at the start.



After 35 m pass the sign (on your left).



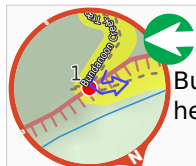
After another 135 m come to the "Tooths Lookout" (25 m on your left).



From the Bundanoon Creek Track **veer right**, to head along Bundanoon Creek Track.



After another 315 m (at the intersection of Bundanoon Creek Track & Nicholas Pass) **continue straight**, to head along Bundanoon Creek Track.



After another 560 m (from the Bundanoon Creek Track) **turn left**, to head along Bundanoon Creek Track.



(at the intersection of Bundanoon Creek & Bundanoon Creek Track) Continue another 125 m to find the end. Then turn around here and retrace the main route for 1.2 km to get back to the start.