



# Bittangabee Bay Picnic Area to the Storehouse

(Yuin Country)

20 min to 40 min

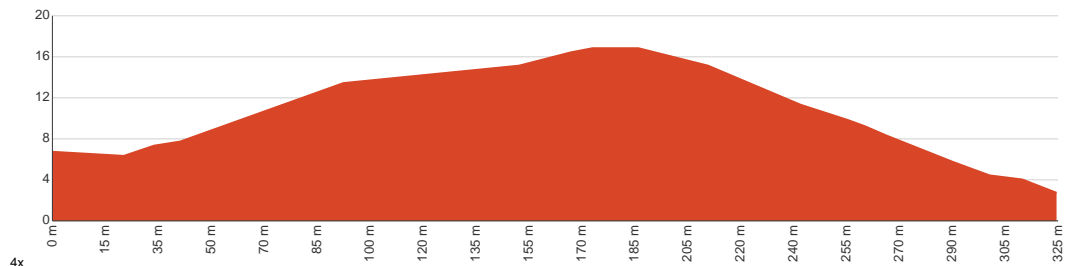
640 m  
Return

↑ 26 m  
↓ 26 m

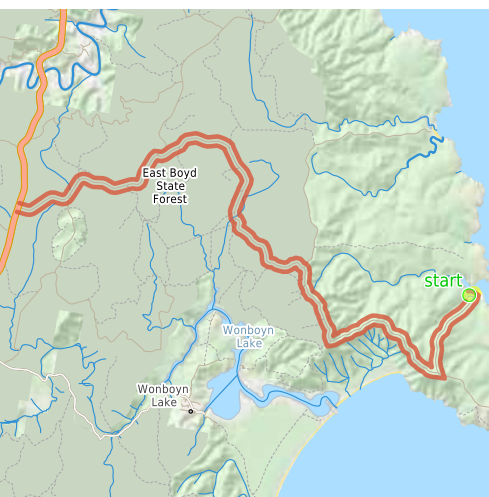
4  
Hard track



The walk to the old storehouse is an opportunity to explore some history of the region and see some fantastic rock platforms. The storehouse and wharf are perched just above the water, on the red rock of the bay. The view across the bay, with the contrast of the red rock, can be magical on sunny days. It is worth allowing time to explore the area, soaking up the natural and historical human efforts that make this area unique. Let us begin by acknowledging the Yuin people, Traditional Custodians of the land on which we travel today, and pay our respects to their Elders past and present.



|  |   |
|--|---|
| Class 4 of 6<br>Rough track, where fallen trees and other obstacles are likely |   |
| <b>Quality of track</b>  | Formed track, with some branches and other obstacles (3/6)          |
| <b>Gradient</b>  | Very steep (4/6)  |
| <b>Signage</b>   | Directional signs along the way (3/6)                               |
| <b>Infrastructure</b>  | Generally useful facilities (such as fenced cliffs and seats) (1/6) |
| <b>Experience Required</b>   | No experience required (1/6)  |
| <b>Weather</b>   | Weather generally has little impact on safety (1/6)                 |



**Getting to the start:** From Princes Highway, A1

- Turn on to Edrom Road then drive for 5.7 km
- Turn right onto Green Cape Road and drive for another 11.2 km
- Turn left onto Green Cape Road and drive for another 4.6 km
- Turn sharp left onto Bittangabee Road and drive for another 3 km
- Turn left onto Bittangabee Road and drive for another 155 m

**Before you start any journey ensure you;**

- Tell someone you trust where you are going and what to do if you are late returning
- Have adequate equipment, supplies, skills & knowledge to undertake this journey safely
- Consider weather forecasts, park/track closures & fire dangers
- Can respond to emergencies & call for help at any point
- Are healthy and fit enough for this journey

If not, change plans and stay safe. It is okay to delay and ask people for help.

Share  
Bushwalk.com  
[/j/6XT8NQ](https://bushwalk.com/j/6XT8NQ)





start

0

0.3

0.3

Bittangabee Road

Light to Light Walk

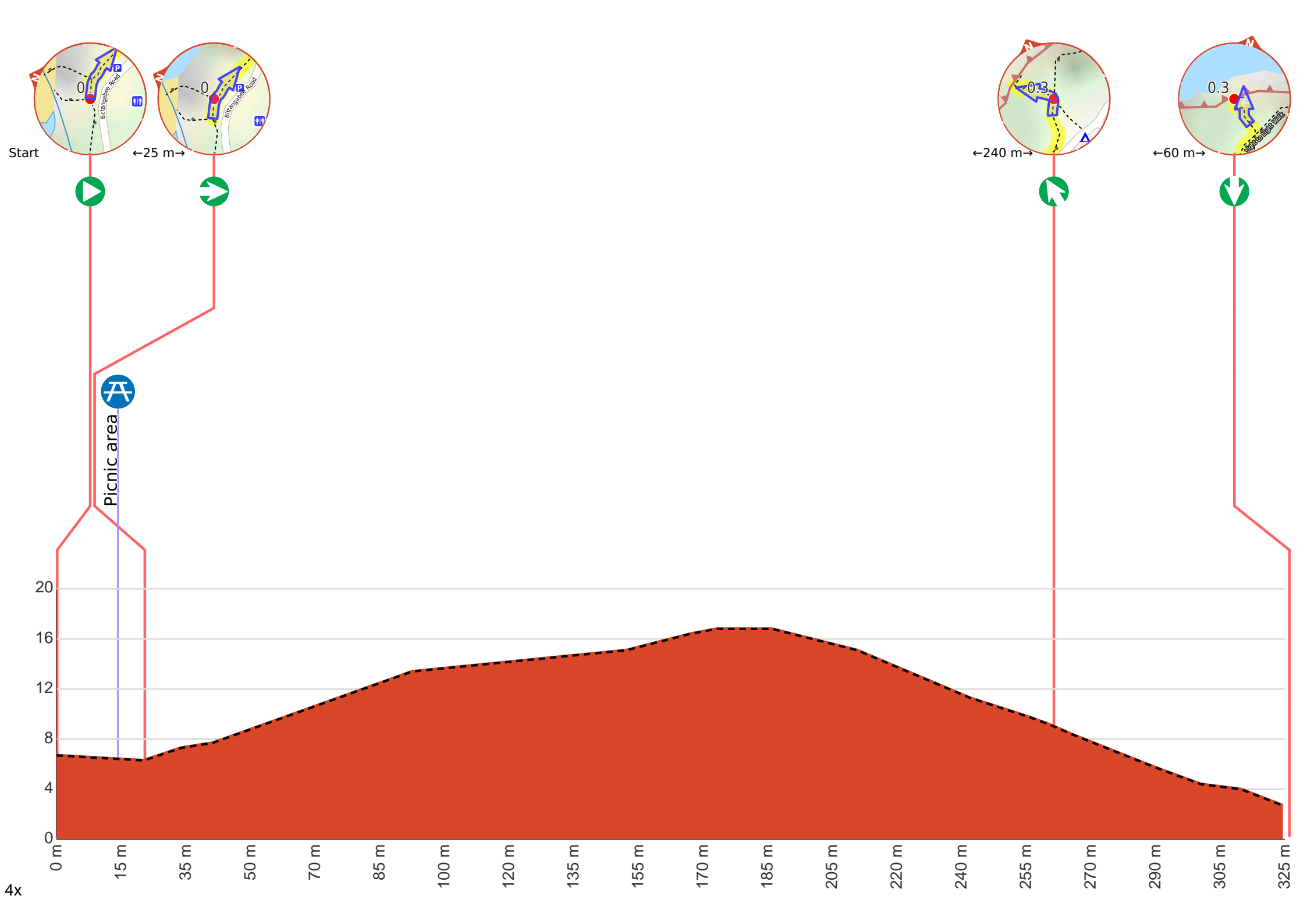
Light to Light Walk

Light to Light Walk

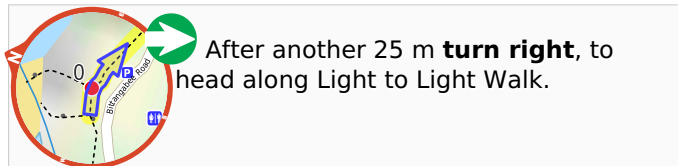
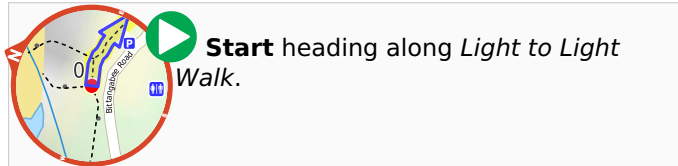
Light to Light Walk

Light to Light Walk





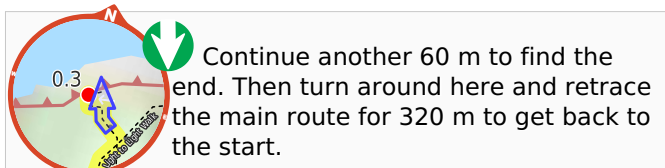
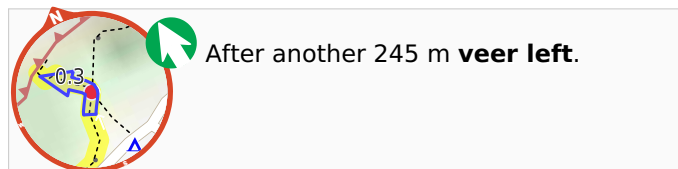
**Getting started:** From the picnic area, the walk follows the sign to 'Camping Area 500m', keeping the car park on your right. The track leads below the road (above on the right) for some time, following the arrow markers to a signposted intersection next to the log road barriers.




**A** Bittangabee Bay Picnic Area (about 7 m back from the start).



Bittangabee Bay Picnic Area is near Bittangabee Bay and camp area in Ben Boyd National Park. The picnic area is a day-use only area with a few picnic tables, an electric BBQ and a pit toilet. There is a reasonable amount of natural shade, and is close to a car park. There is short walk to the beach and ruins at Bittangabee Bay. The picnic area is well signposted on the loop road near the Bittangabee camping area.



"Bittangabee Storehouse ruins".



Bittangabee Storehouse ruins is located on the shore of Bittangabee Bay, near the campground, in Ben Boyd National Park. The concrete structure was built by Albert Aspinall (1839 - 1903) in 1881. The building was used to store material unloaded from ships onto a wooden jetty built at the same time. Aspinall then built a wooden tramway to move material and supplies to Green Cape to help in the construction of the lighthouse. The building is now a basic shell, missing roof, windows and a door. The concrete foundations of the timber wharf are still visible. Unfortunately, the building has been marred by graffiti, but is still worth the visit.