




Hogarth Falls

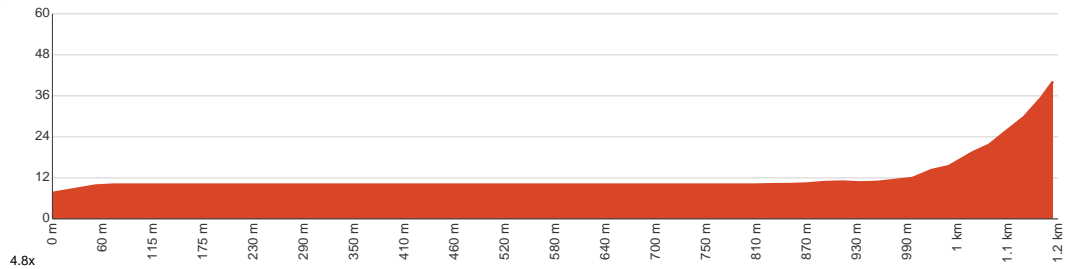
 40 min to 1 h


2.3 km
Return


↑ 33 m
↓ 33 m

 2
Easy track

Starting in the People's Park just off the Esplanade in Strahan, this walk leads to Hogarth Falls and back via the Hogarth Falls Track. This gentle and meandering walk takes you along Botanical Creek to the 15 metres high Hogarth Falls that are best seen from an observation deck. There are interpretive signs along the way, and the area is a good spot for platypus watching in the evening and morning hours in the creek along the track. The region is also home to an abundance of birds, wallabies, possums, and quolls. The track is mostly flat and is suited for people of most fitness levels. Be careful on the rocks around the falls, as they can be slippery. Let us begin by acknowledging the Traditional Custodians of the land on which we travel today, and pay our respects to their Elders past and present.



Class 2 of 6 Clear and well formed track or trail	
Quality of track	Clear and well formed track or trail (2/6)
Gradient	Gentle hills with occasional steps (2/6)
Signage	Clearly signposted (1/6)
Infrastructure	Generally useful facilities (such as fenced cliffs and seats) (1/6)
Experience Required	No experience required (2/6)
Weather	Weather generally has little impact on safety (2/6)

Getting to the start: From Zeehan Highway, A10

- Turn on to Lyell Highway, B24 then drive for 36.8 km
- Turn left onto Harold Street, B24 and drive for another 235 m
- Turn sharp left onto Esplanade and drive for another 810 m
- Turn left and drive for another 110 m

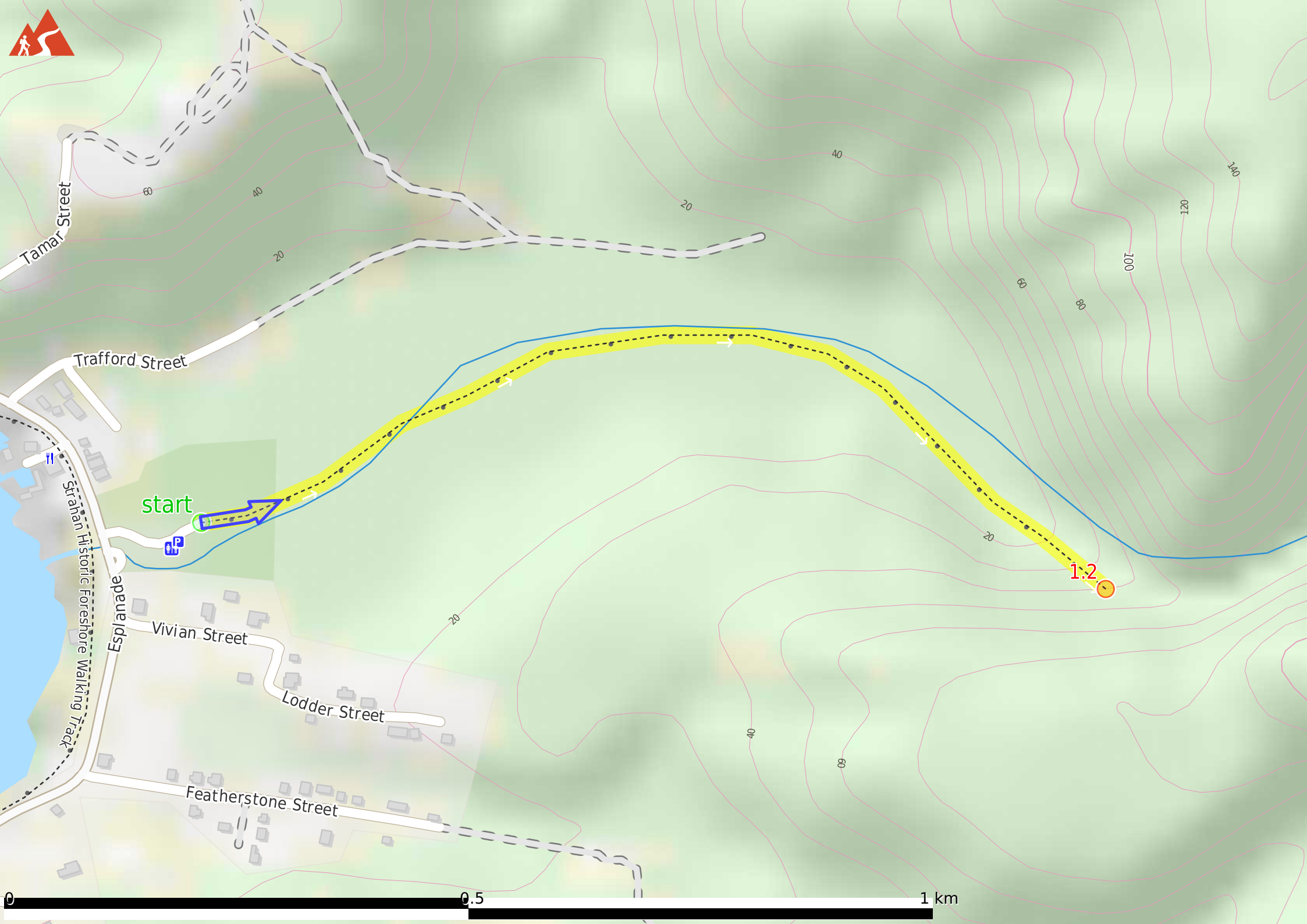
Before you start any journey ensure you;

- Tell someone you trust where you are going and what to do if you are late returning
- Have adequate equipment, supplies, skills & knowledge to undertake this journey safely
- Consider weather forecasts, park/track closures & fire dangers
- Can respond to emergencies & call for help at any point
- Are healthy and fit enough for this journey

If not, change plans and stay safe. It is okay to delay and ask people for help.

Share
[Bushwalk.com](https://bushwalk.com/t/6ZC2K8)
[/t/6ZC2K8](https://bushwalk.com/t/6ZC2K8)





Tamar Street

Trafford Street

start

1.2

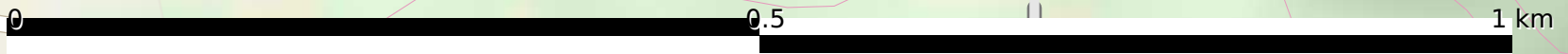
Strahan Historic Foreshore Walking Track

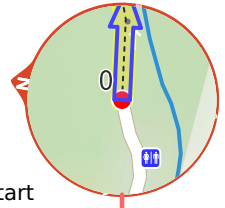
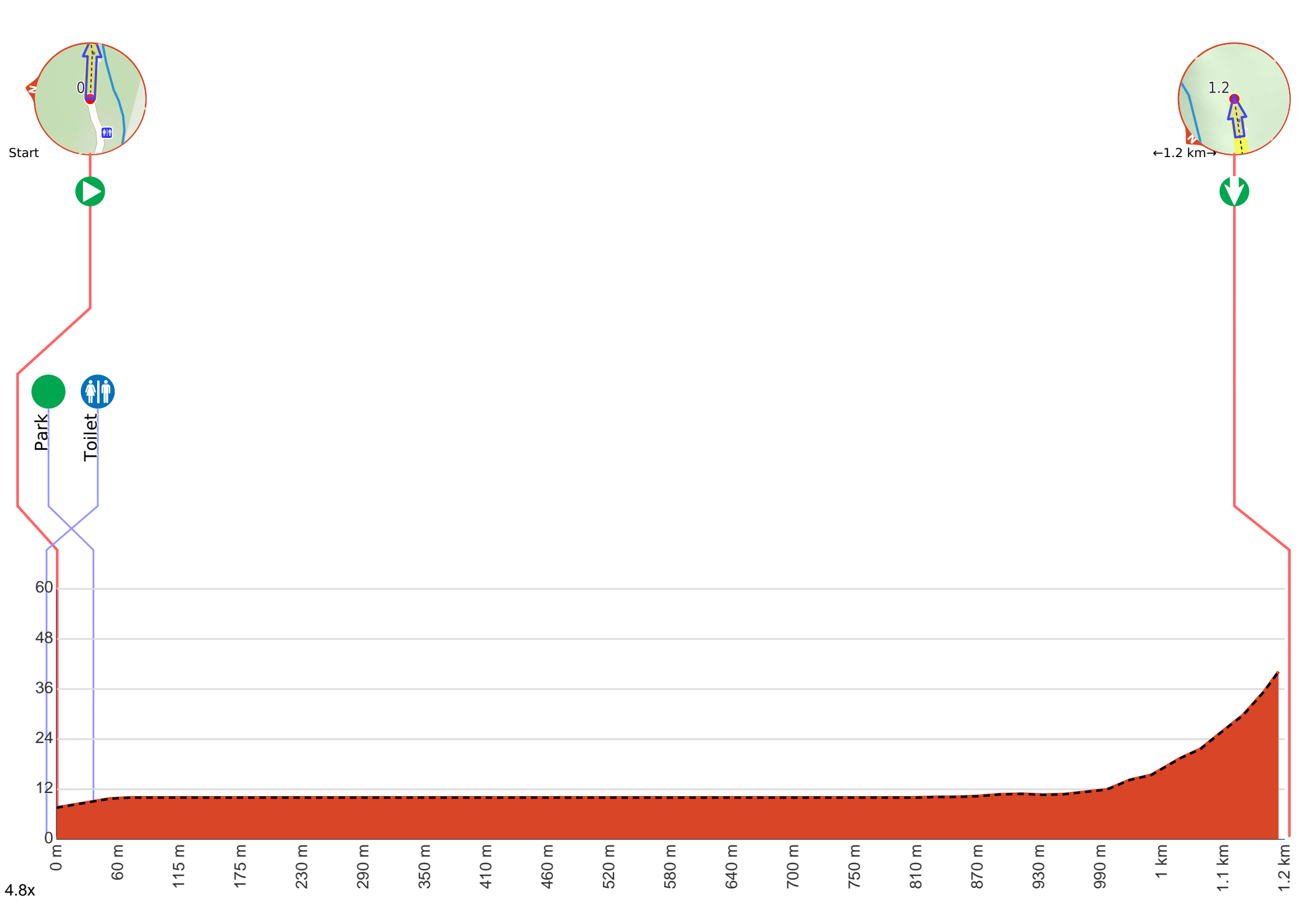
Esplanade

Vivian Street

Lodder Street

Featherstone Street





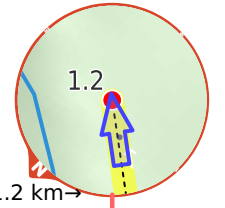
Start



Park



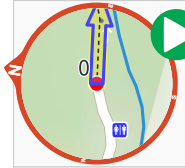
Toilet



←1.2 km→



4.8x



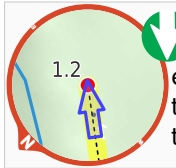
Start.



Find the People Park at the start.



There is a toilet (about 60 m back from the start).



Continue another 1.2 km to find the end. Then turn around here and retrace the main route for 1.2 km to get back to the start.



About 105 m past the end is "Hogarth Falls".