



Leggy Point Loop Walking Track

(Awabakal Country)

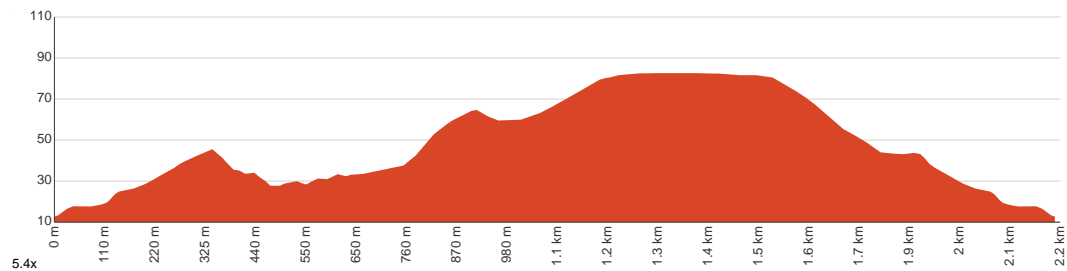
 45 min to 1 h


2.2 km
Circuit


↑ 97 m
↓ 97 m


Easy track

Starting from Scout Camp parking area this circuit walk takes you through Glenrock State Conservation Area with some amazing views over the area. If the walk is too short there are plenty of opportunities to prolong. Let us begin by acknowledging the Awabakal people, Traditional Custodians of the land on which we travel today, and pay our respects to their Elders past and present.



Class 2 of 6 Clear and well formed track or trail	
Quality of track	Clear and well formed track or trail (2/6)
Gradient	Gentle hills with occasional steps (2/6)
Signage	Clearly signposted (2/6)
Infrastructure	Generally useful facilities (such as fenced cliffs and seats) (2/6)
Experience Required	No experience required (2/6)
Weather	Weather generally has little impact on safety (2/6)

Getting to the start: From Dudley Road

- Turn on to Burwood Road then drive for 2.6 km
- Turn right onto Scout Camp Road and drive for another 1.6 km

Before you start any journey ensure you;

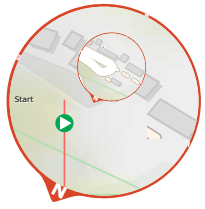
- Tell someone you trust where you are going and what to do if you are late returning
- Have adequate equipment, supplies, skills & knowledge to undertake this journey safely
- Consider weather forecasts, park/track closures & fire dangers
- Can respond to emergencies & call for help at any point
- Are healthy and fit enough for this journey

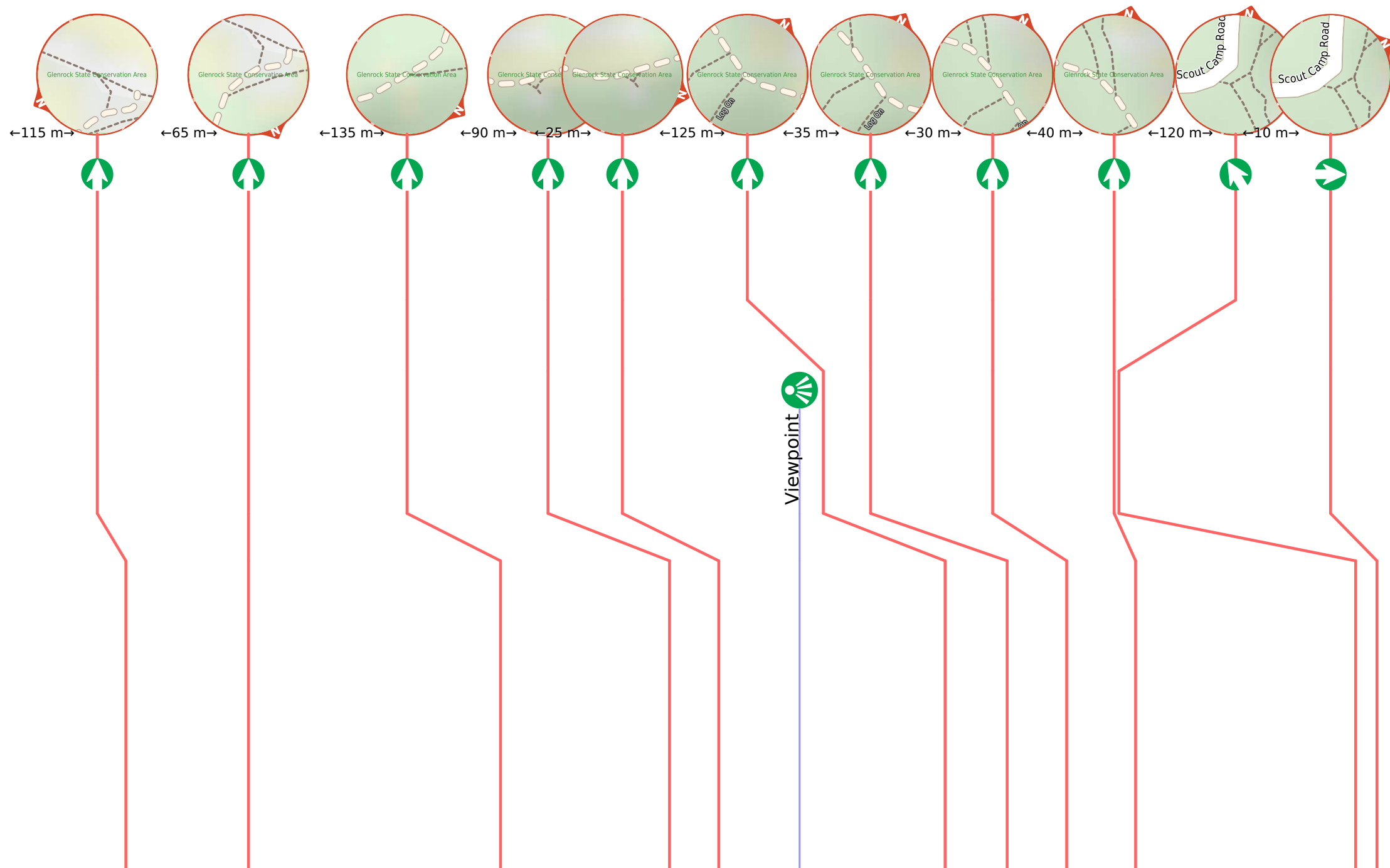
If not, change plans and stay safe. It is okay to delay and ask people for help.

Share
[Bushwalk.com](https://bushwalk.com.au/7GX5IV)
[/i/7GX5IV](https://bushwalk.com.au/7GX5IV)


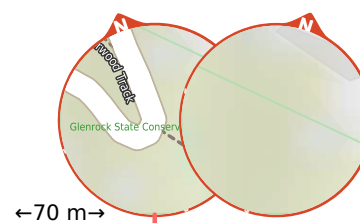
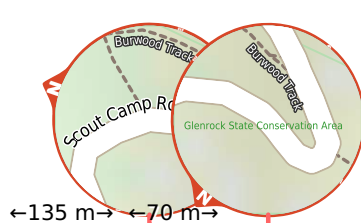
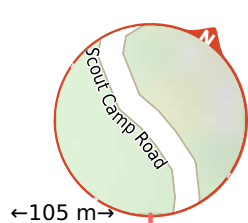
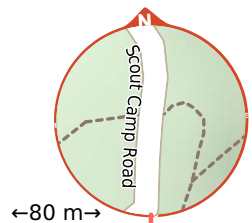




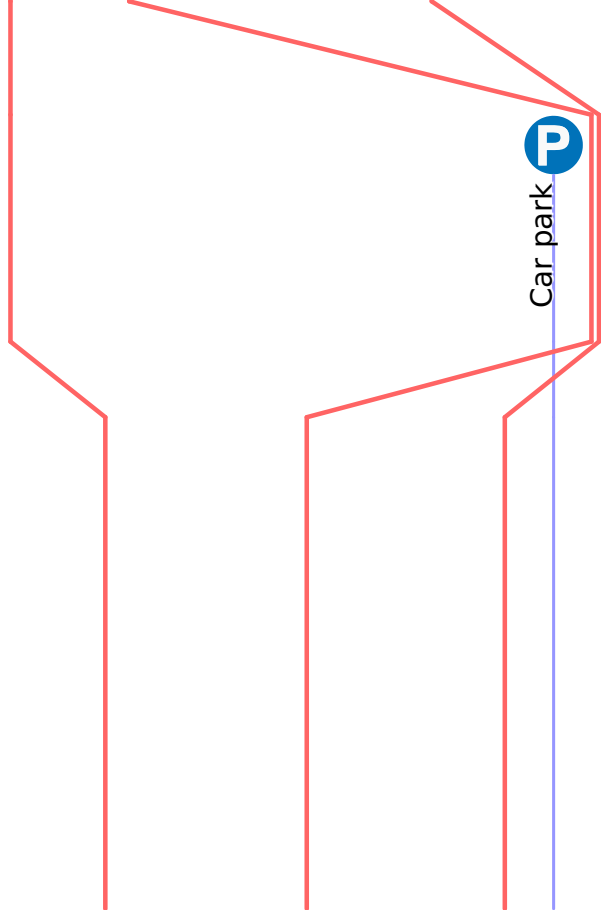




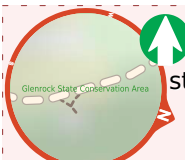
Shape must have at least 2 pairs of points



Car park









To take the alternate route continue straight here. **Start.**




After 35 m come to the viewpoint (10 m on your left).



Turn right.




After another 15 m **turn around.**



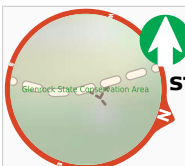
After another 15 m come to the end.



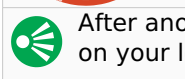
At the end of this alternate route, rejoin the main route.




After another 90 m **continue straight.**




After another 25 m **continue straight.**




After another 45 m come to the viewpoint (25 m on your left).




After another 80 m **continue straight.**



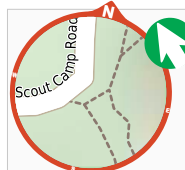
After another 35 m **continue straight.**




After another 30 m **continue straight.**



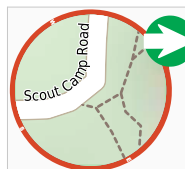
After another 40 m **continue straight.**



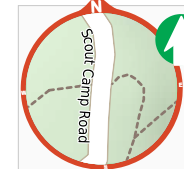
After another 120 m **veer left.**




After another 90 m to find the car park.




Turn right.



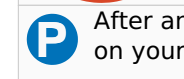
After another 80 m **continue straight.**



After another 105 m **continue straight.**




After another 135 m **continue straight.**



After another 155 m pass the car park (125 m on your left).



Continue straight.



After another 70 m **veer left.**



