



Douglas and Djina-Wu Track

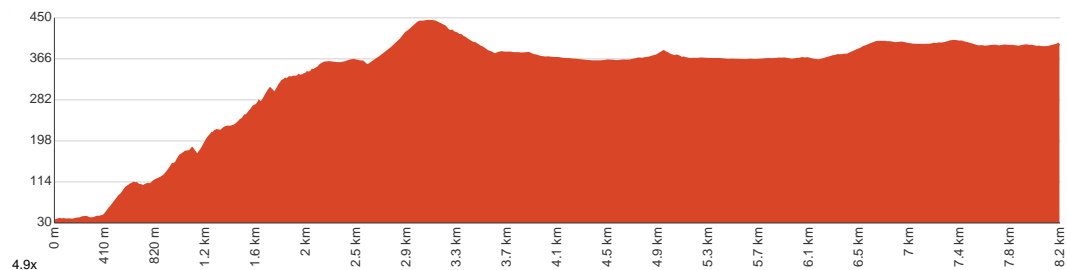
 4 h 30 min, 8 h 30 min to 2 days


16.3 km
Return


↑ 806 m
↓ 806 m

 3
Moderate track

Starting from the end of Euodia Close, Barron Gorge, this walk takes you to the Speewah Campground and back via the Douglas and Djina-Wu tracks, visiting Glacier Lookout along the way. The said lookout provides you an exceptional and panoramic view over Cairns. Take your time and maybe try to name all the peaks you can see from here. As you continue your hike through this gorgeous rainforest, you may come across cassowaries and wild boars along with cute little echidnas. Treat them with care and keep your distance to be safe. The Speewah Campground midway can be a great spot to spend the night in nature. It has toilets, bbqs and showers for you to use, but don't forget to book your stay beforehand. Don't forget to bring swimmers so you can cool off in Stoney Creek after the hike. The area may be busy on weekends, so schedule for a weekday to avoid the crowd. Let us begin by acknowledging the Traditional Custodians of the land on which we travel today, and pay our respects to their Elders past and present.



Class 3 of 6 Formed track, with some branches and other obstacles	
Quality of track	Formed track, with some branches and other obstacles (3/6)
Gradient	Short steep hills (3/6)
Signage	Clearly signposted (2/6)
Infrastructure	Generally useful facilities (such as fenced cliffs and seats) (2/6)
Experience Required	No experience required (2/6)
Weather	Weather generally has little impact on safety (2/6)

Getting to the start: From Captain Cook Highway, 1

- Turn on to Kamerunga Road, 91 then drive for 3.5 km
- Turn right onto Stoney Creek Road and drive for another 330 m
- At roundabout, take exit 1 onto Stoney Creek Road and drive for another 1.4 km
- At roundabout, take exit 1 onto Stoney Creek Road and drive for another 420 m
- At roundabout, take exit 1 onto Stoney Creek Road and drive for another 100 m

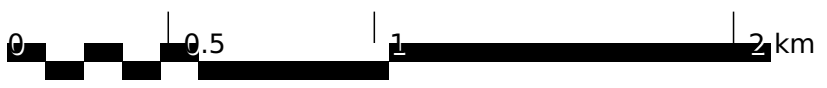
Before you start any journey ensure you;

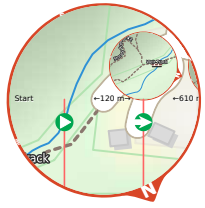
- Tell someone you trust where you are going and what to do if you are late returning
- Have adequate equipment, supplies, skills & knowledge to undertake this journey safely
- Consider weather forecasts, park/track closures & fire dangers
- Can respond to emergencies & call for help at any point
- Are healthy and fit enough for this journey

If not, change plans and stay safe. It is okay to delay and ask people for help.

Share
Bushwalk.com
[/ij/7H7BSS](https://bushwalk.com/ij/7H7BSS)







Getting started: From the end of Euodia Close (60 metres southwest of roundabout/intersection with Stoney Creek Road), head towards the metal gate near the “Barron Gorge National Park” sign. Head over/around the gate and follow the trail as it leads you to Stoney Creek. 30 metres after you pass the creek, turn right at the intersection to continue along Douglas and Djina-Wu Track.

