





Devil's Nose, Lizard Rock and Hissey Circuit

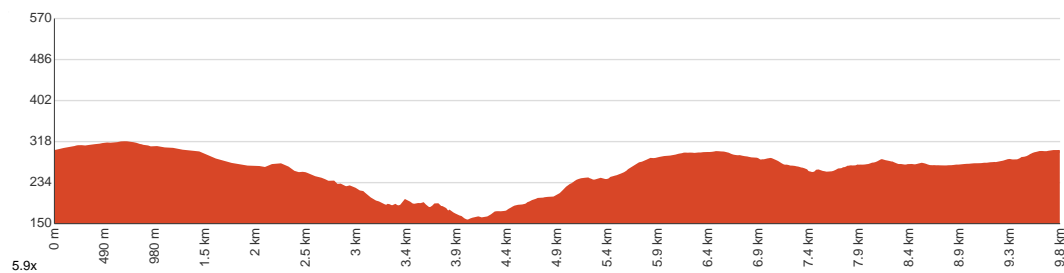
 3 h to 4 h 30 min
 1 h 30 min to 2 h 15 min


9.8 km
Circuit


↑ 289 m
↓ 289 m


Moderate track

Starting from the Devil's Nose Track carpark on Para Wirra Drive, Para Wirra Conservation Park, this walk takes you on a circuit via the Devil's Nose, Quarry and Knob tracks. This hike extends the Devil's Nose Hike from a return 5.0km to a 10.5km circuit hike by including the Lizard Rock Nature Walk and the Hissey Walk. Descend towards the South Para River at the northern end of this hike, and glimpse views of the unique sandstone outcrop of Devil's Nose from below as you head towards the lookout. From the lookout atop Devil's Nose there are stunning views towards Gawler and the South Para River gorge. After enjoying the views, take the Quarry Track through a landscape dotted with old gold mining shafts and tunnels. Take care when walking in this area. The trail ascends gradually towards the small rounded hill of the Knob, where you'll find picnic tables nestled in peaceful surroundings. From the Knob, the trail goes past North Oval and along the Lizard Rock Nature Walk. This scenic walk takes you through stands of Pink Gum, Golden Wattle and Native Cranberry to a large granite outcrop known as Kadno or Lizard Rock, that provides views into the valley of Wild Dog Creek. Following Wild Dog Creek upstream, the hike ends with the Hissey Walk along the edge of the lake, leading back to the carpark. Let us begin by acknowledging the Traditional Custodians of the land on which we travel today, and pay our respects to their Elders past and present.



Class 3 of 6 Formed track, with some branches and other obstacles	
Quality of track	Formed track, with some branches and other obstacles (3/6)
Gradient	Short steep hills (3/6)
Signage	Clearly signposted (2/6)
Infrastructure	Limited facilities, not all cliffs are fenced (3/6)
Experience Required	Some bushwalking experience recommended (3/6)
Weather	Storms may impact on navigation and safety (3/6)

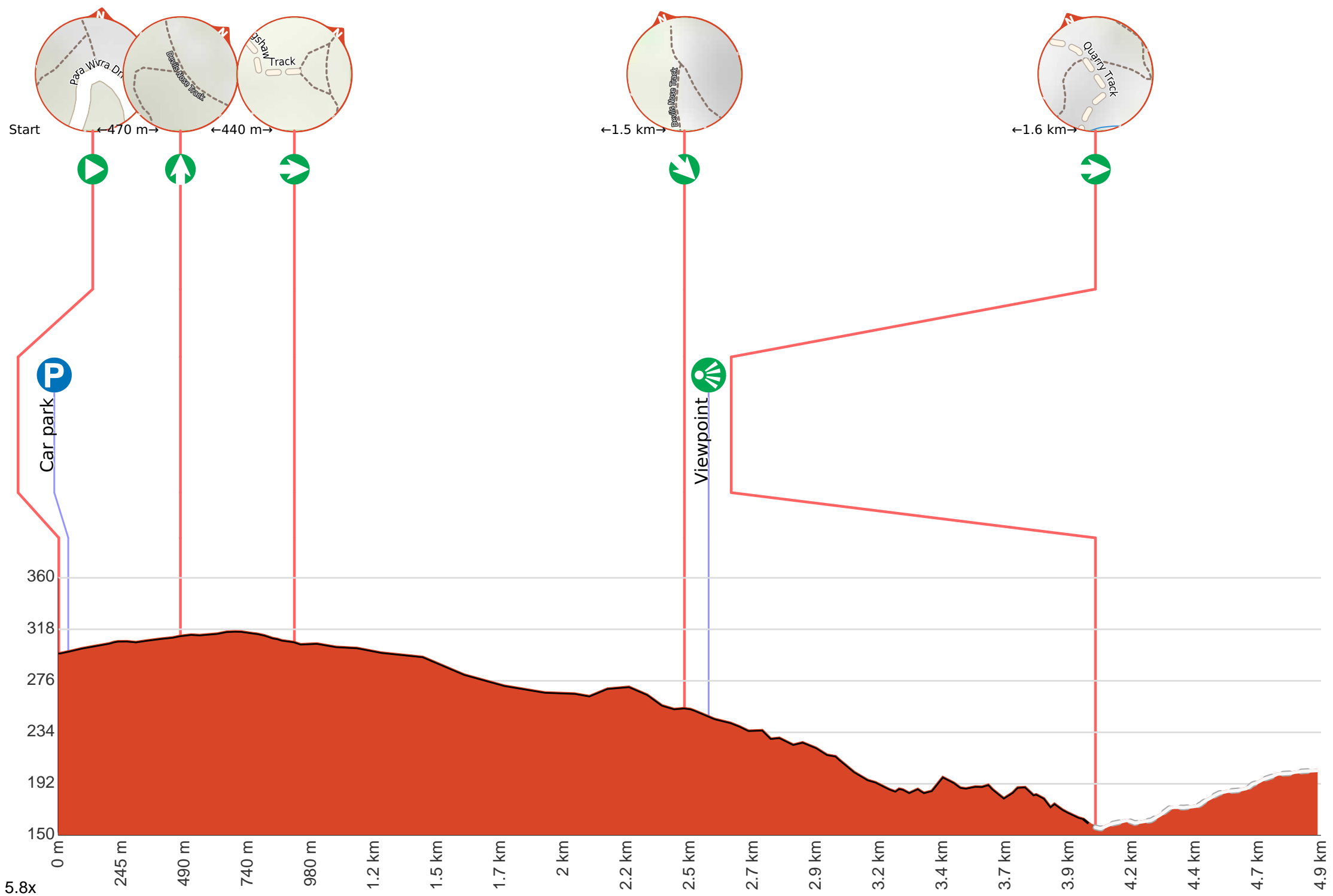
Getting to the start: From Main North Road, A20

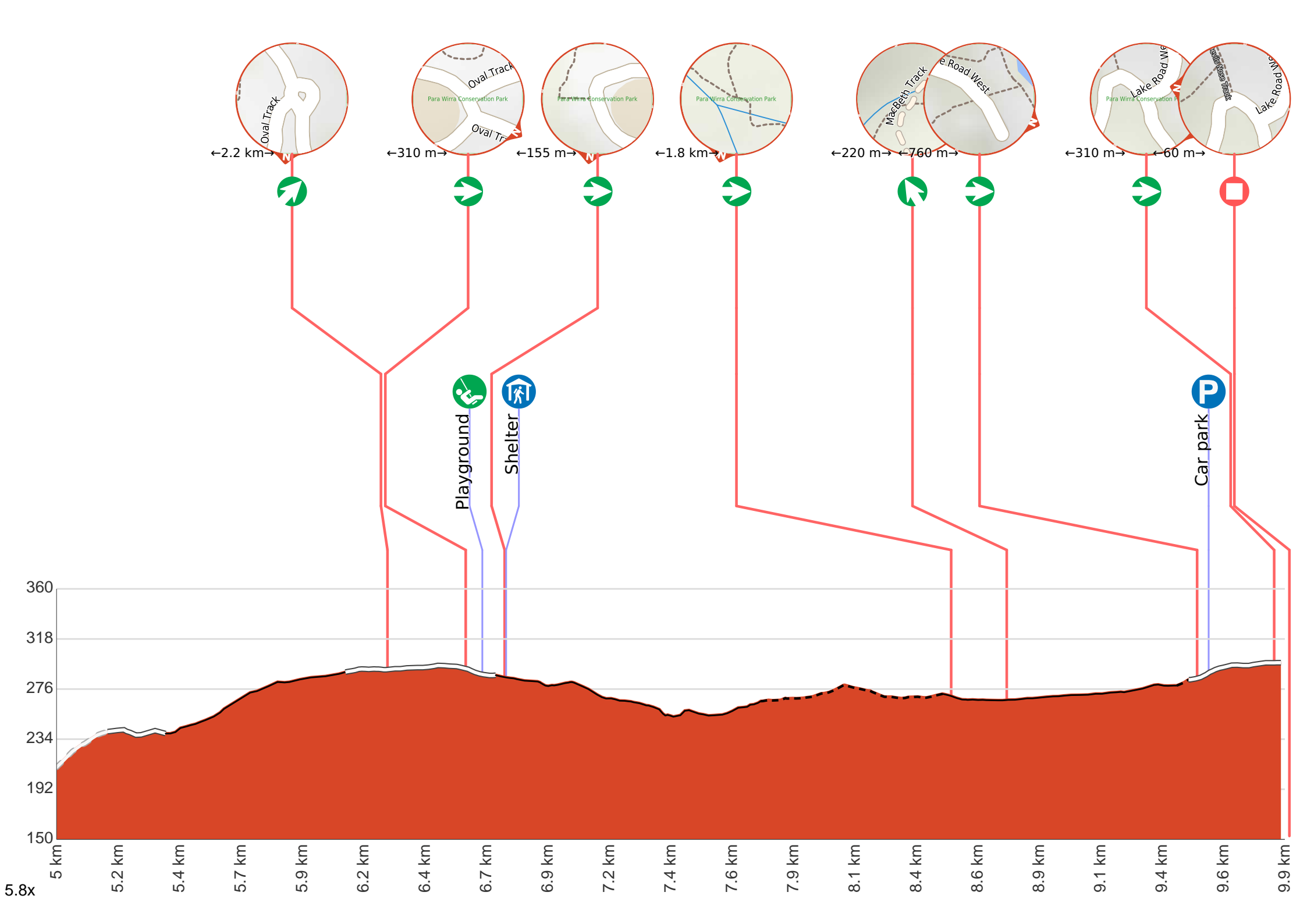
- Turn on to then drive for 2.4 km
- At roundabout, take exit 2 onto Yorktown Road and drive for another 1.5 km
- At roundabout, take exit 2 onto Yorktown Road and drive for another 3.7 km
- Turn left onto Black Top Road and drive for another 3.7 km
- Turn left onto One Tree Hill Road and drive for another 360 m
- At roundabout, take exit 2 onto Humbug Scrub Road and drive for another 4.5 km
- Turn left onto Para Wirra Drive and drive for another 1.1 km

Share
[Bushwalk.com](https://bushwalk.com.au/7NYSIX)
[/i/7NYSIX](https://bushwalk.com.au/7NYSIX)

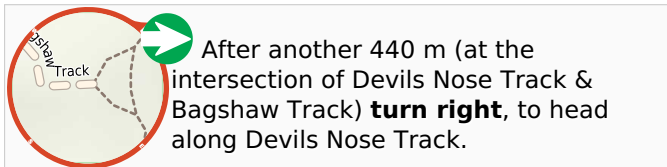
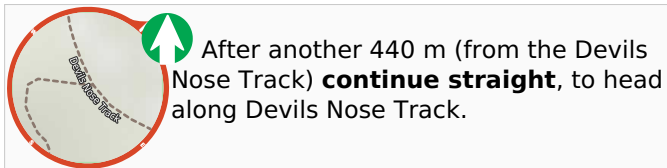
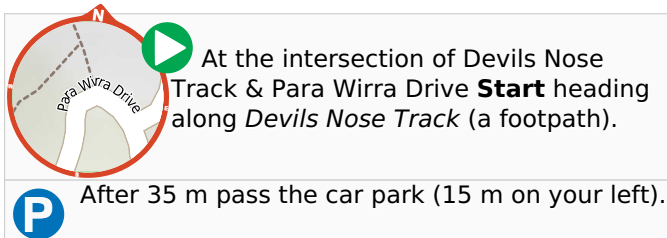




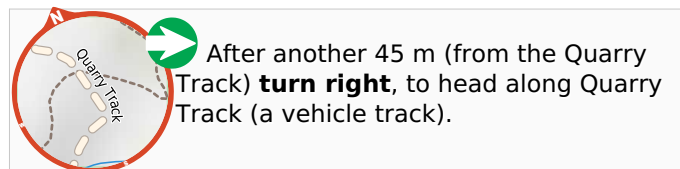
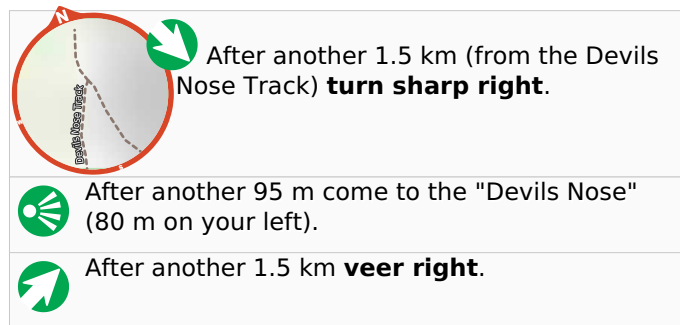
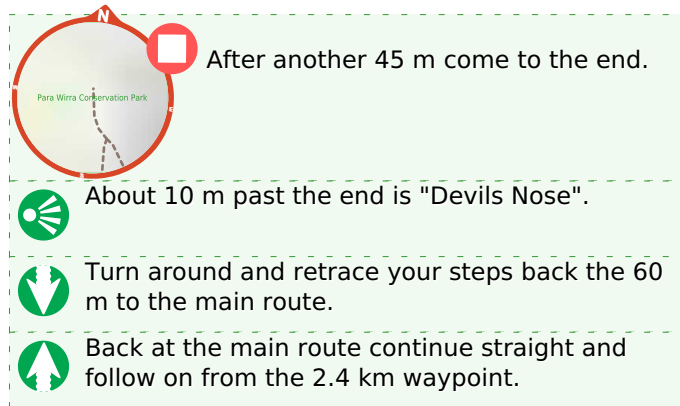
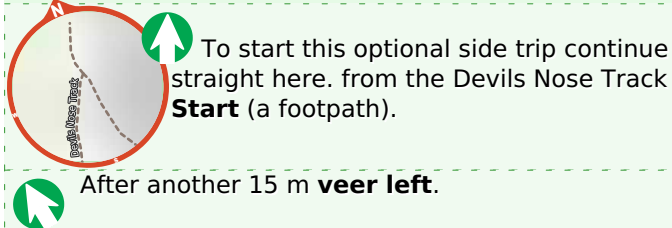




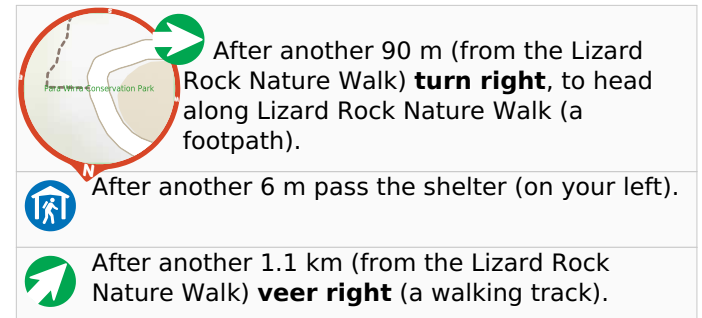
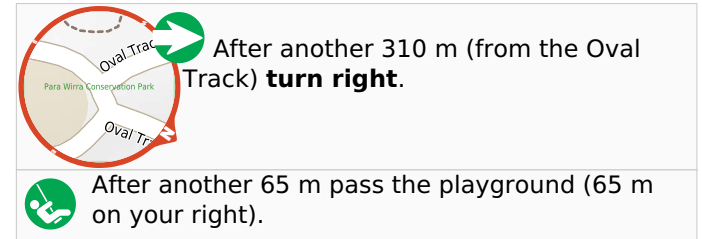
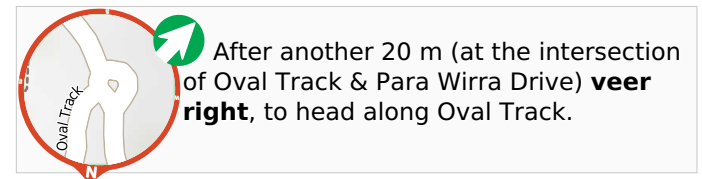
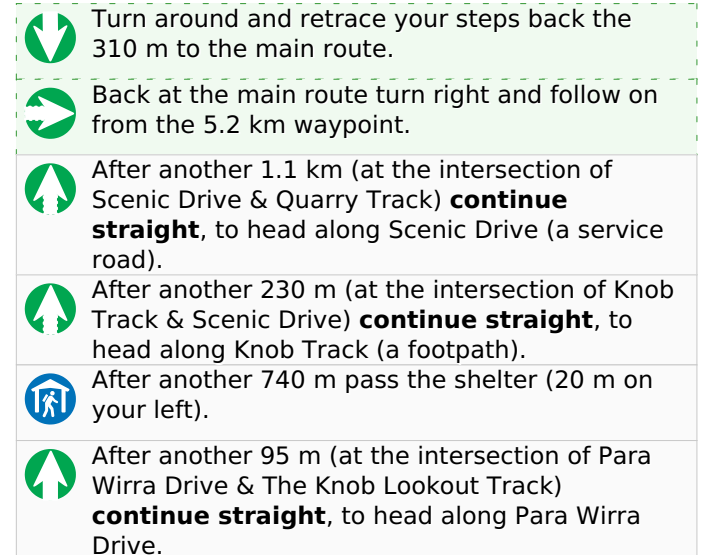
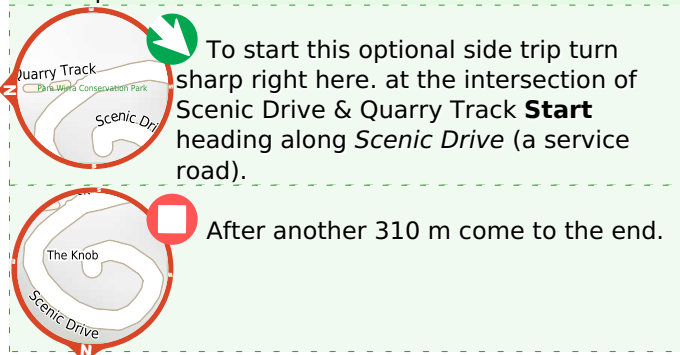
Getting started: Starting from Para Wirra Drive (725 metres northeast of intersection with Humbug Scrub Road), head towards the picnic table in the car park area along the dirt path, moving directly away from the road. Pass by the picnic table keeping it to your left, and follow the formed track into the woodland to continue along Devil's Nose, Lizard Rock and Hissey Circuit.



Start of an optional side trip: A little side trip to the Devil's Nose Lookout, providing you with views over South Para River.

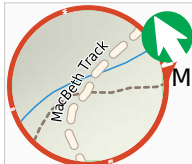


Start of an optional side trip: A highly recommended side trip to The Knob Lookout, for more panoramic views over the land.





After another 730 m **turn right**.



After another 220 m (from the MacBeth Track) **veer left**.



After another 760 m (from the Lake Road West) **turn right**, to head along Lake Road West (a service road).



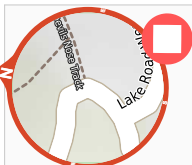
After another 45 m pass the car park (7 m on your left).



After another 150 m (from the Lake Road West) **continue straight**, to head along Lake Road West.



After another 115 m (at the intersection of Para Wirra Drive & Lake Road West) **turn right**, to head along Para Wirra Drive.



After another 60 m come to the end.