



# Illawarra Lookout Walking Track

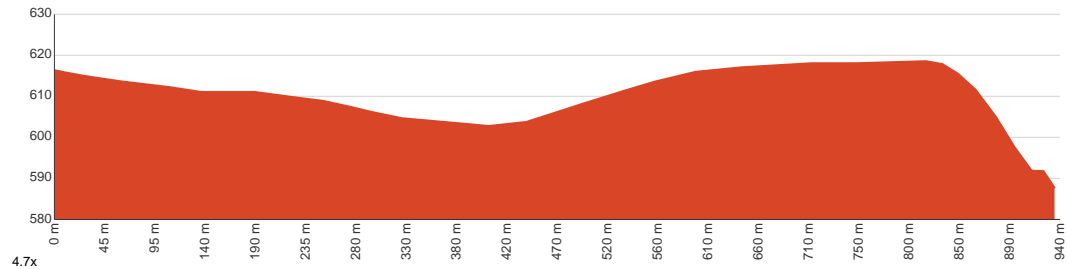
 30 min to 1 h

  
1.9 km  
Return

  
↑ 61 m  
↓ 61 m

 3  
Moderate track

Starting from Barren Grounds picnic area this short return walk through woodland and heath rewards with splendid views from Illawarra Lookout. Let us begin by acknowledging the Traditional Custodians of the land on which we travel today, and pay our respects to their Elders past and present.



Class 3 of 6 Formed track, with some branches and other obstacles	
<b>Quality of track</b>	Formed track, with some branches and other obstacles (3/6)
<b>Gradient</b>	Gentle hills with occasional steps (2/6)
<b>Signage</b>	Clearly signposted (2/6)
<b>Infrastructure</b>	Limited facilities, not all cliffs are fenced (3/6)
<b>Experience Required</b>	No experience required (2/6)
<b>Weather</b>	Storms may impact on navigation and safety (3/6)

**Getting to the start:** From Jamberoo Mountain Road, 9

- Turn on to Barren Grounds Road then drive for 10 m
- Turn left onto Barren Grounds Road and drive for another 770 m
- Turn left onto Barren Grounds Road and drive for another 20 m

**Before you start any journey ensure you;**

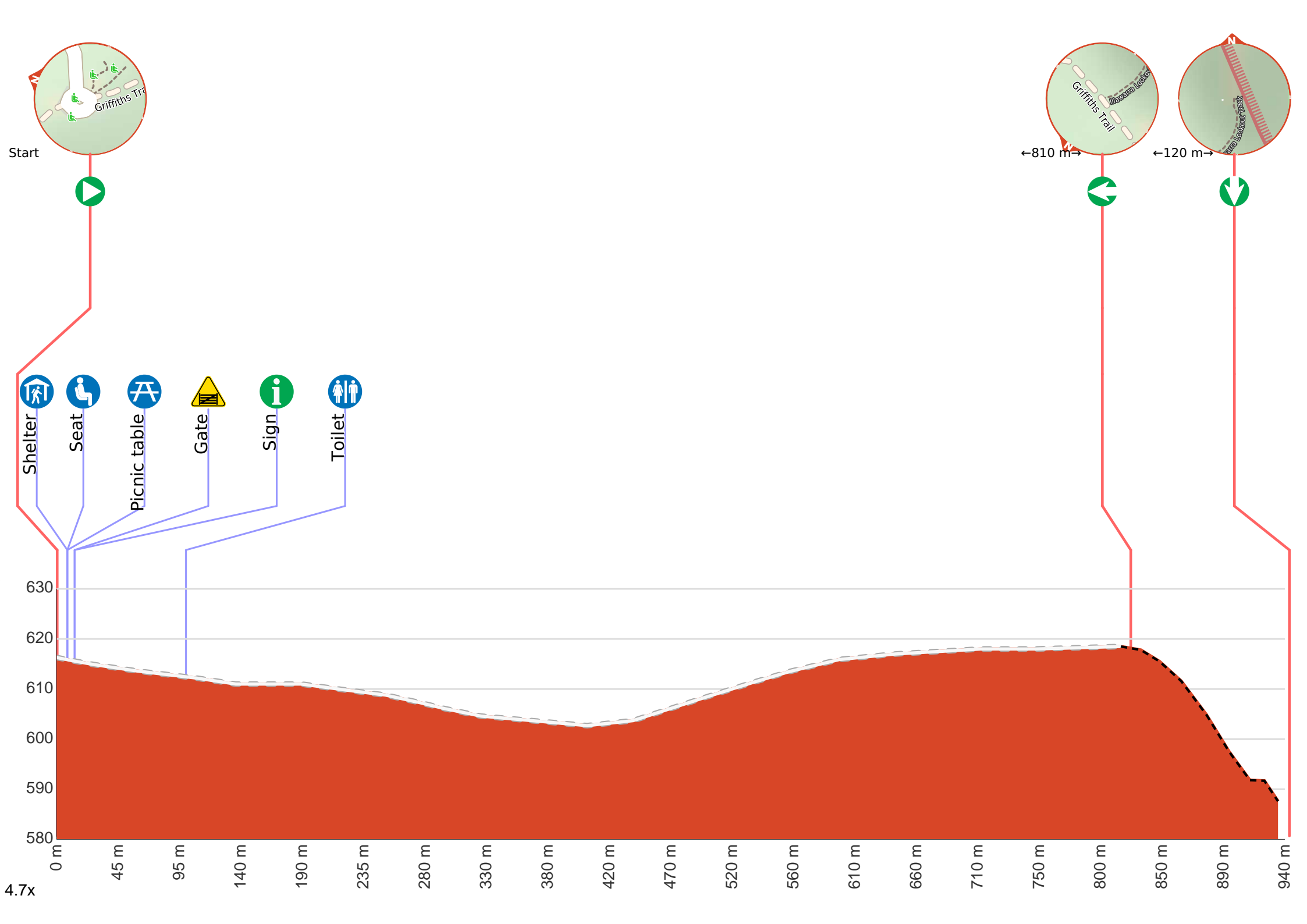
- Tell someone you trust where you are going and what to do if you are late returning
- Have adequate equipment, supplies, skills & knowledge to undertake this journey safely
- Consider weather forecasts, park/track closures & fire dangers
- Can respond to emergencies & call for help at any point
- Are healthy and fit enough for this journey

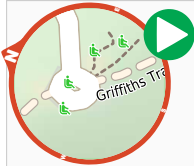
If not, change plans and stay safe. It is okay to delay and ask people for help.

Share  
[Bushwalk.com](https://bushwalk.com/j/827LAH)  
[/j/827LAH](https://bushwalk.com/j/827LAH)









**Start.**



Find the shelter at the start.



Find the seat at the start. , has no backrest.



Find the picnic table at the start. , has no backrest.



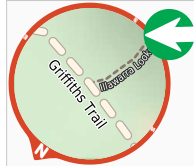
After 6 m head through/around the gate.



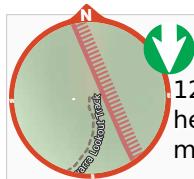
Find the sign at the start.



After another 85 m pass the toilet (55 m on your left).



After another 720 m **turn left**.



(Illawarra Lookout) Continue another 120 m to find the end. Then turn around here and retrace the main route for 930 m to get back to the start.



"Illawarra Lookout".