



Cliff Circuit

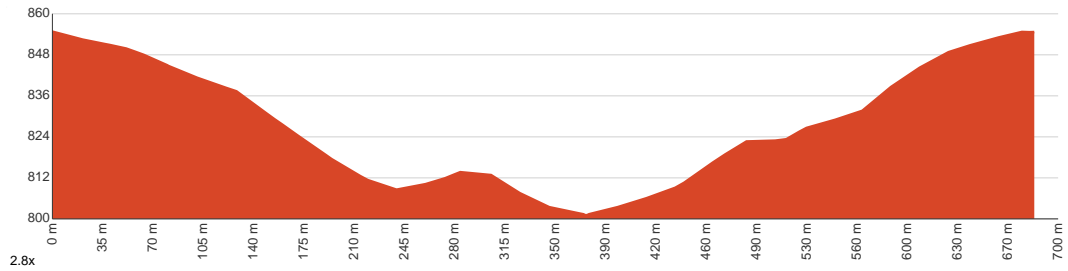
20 min to 30 min

680 m
Circuit

↑ 59 m
↓ 59 m

2
Easy track

Starting from the car park off Spring Creek Road, this circuit walk takes you to the Cliff Lookout atop Queen Mary Falls via the Cliff Circuit track. Short but sweet, you'll be enjoying the view of the 40 metres waterfall in no time. Take your time and appreciate the scenery as you listen to the water gush down the vertical rock face. The sunset makes the view even more magical, if you have the time. There are picnic tables and BBQs provided near the start if you'd like to have a scenic meal in nature. The track can be quite busy, come early to avoid the crowd and have a more secluded experience. Take extra care around the cliff edges and keep an eye on children at all times. Let us begin by acknowledging the Traditional Custodians of the land on which we travel today, and pay our respects to their Elders past and present.



Class 2 of 6 Clear and well formed track or trail	
Quality of track	Clear and well formed track or trail (2/6)
Gradient	Gentle hills with occasional steps (2/6)
Signage	Clearly signposted (1/6)
Infrastructure	Generally useful facilities (such as fenced cliffs and seats) (1/6)
Experience Required	No experience required (1/6)
Weather	Weather generally has little impact on safety (2/6)

Getting to the start: From Albion Street, A15

- Turn on to Wood Street then drive for 490 m
- Turn right onto Lyons Street and drive for another 145 m
- Turn left onto Pratten Street and drive for another 155 m
- Turn right onto McEvoy Street and drive for another 1.9 km
- At roundabout, take exit 1 onto Warwick - Killarney Road, 1 and drive for another 29.8 km
- Turn right onto Willow Street, 1 and drive for another 4.3 km
- Turn left onto Spring Creek Road, 21 and drive for another 6.8 km
- Turn sharp left and drive for another 40 m



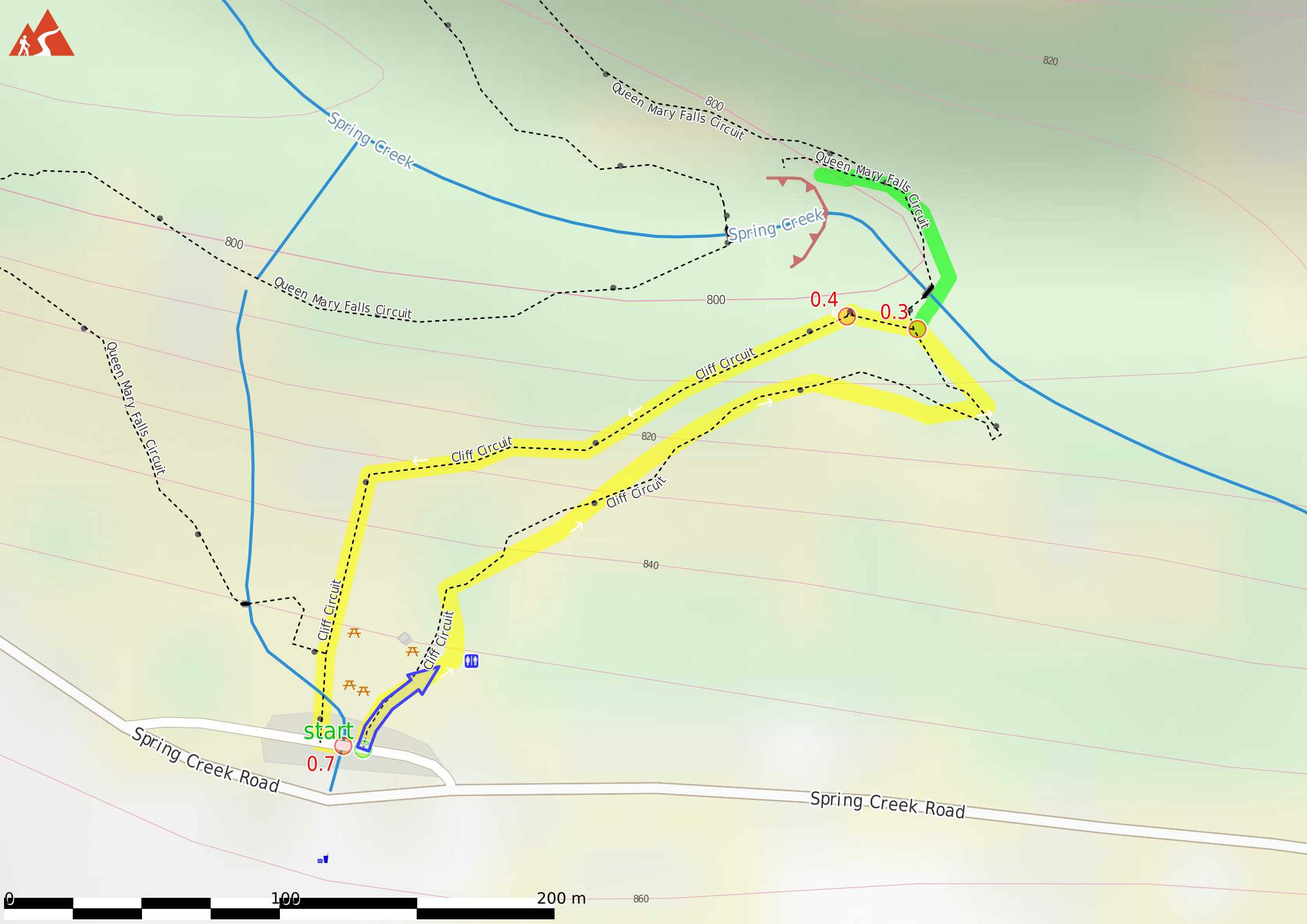
Before you start any journey ensure you;

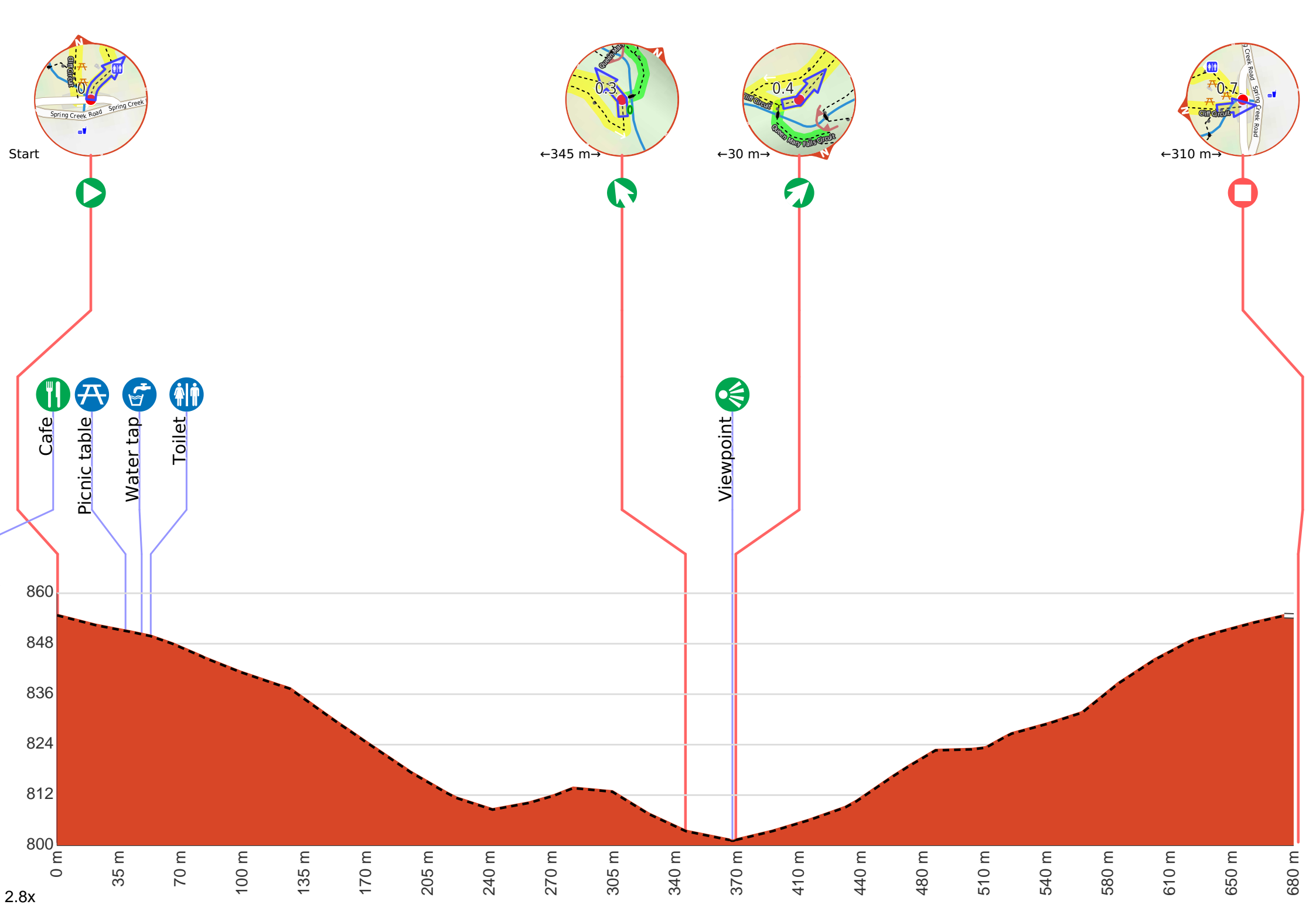
- Tell someone you trust where you are going and what to do if you are late returning
- Have adequate equipment, supplies, skills & knowledge to undertake this journey safely
- Consider weather forecasts, park/track closures & fire dangers
- Can respond to emergencies & call for help at any point
- Are healthy and fit enough for this journey

If not, change plans and stay safe. It is okay to delay and ask people for help.

Share
[Bushwalk.com/ij/88C9UV](https://bushwalk.com/ij/88C9UV)

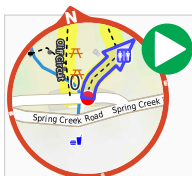






2.8x

Getting started: From the car park off Spring Creek Road(4.95km northeast of intersection with Border Road), head towards the picnic/BBQ area along the eastern track veering right. Stay on the said track as it takes you deeper into the woodland to continue along the Cliff Circuit(counterclockwise).



Start heading along *Cliff Circuit*.



There is a cafe (about 55 m back from the start).



Find the picnic table at the start.

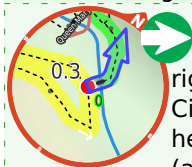


After another 9 m pass the water tap (20 m on your left).



After another 5 m pass the toilet (8 m on your right).

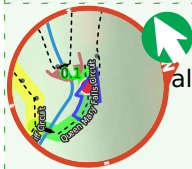
Start of an optional side trip: This optional side trip takes you to another lookout, which provides a different angle on the waterfall.



To start this optional side trip turn right here. at the intersection of Cliff Circuit & Queen Mary Falls Circuit **Start** heading along *Queen Mary Falls Circuit* (a walking track).



After another 10 m cross the bridge (about 6 m long)



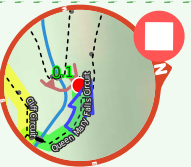
After another 65 m **veer left**, to head along Queen Mary Falls Circuit.



About 15 m past the end is "Queen Mary Falls".



About 10 m past the end is "Queen Mary Falls Lookout".



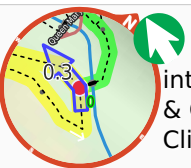
The end.



Turn around and retrace your steps back the 95 m to the main route.



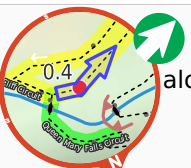
Back at the main route turn right and follow on from the 345 m waypoint.



After another 295 m (at the intersection of Queen Mary Falls Circuit & Cliff Circuit) **veer left**, to head along Cliff Circuit.



After another 25 m come to the "Cliff Lookout".



After another 2 m **veer right**, to head along Cliff Circuit.



After another 265 m come to a picnic table.



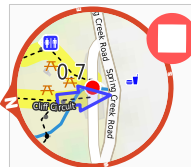
About 20 m past the end is a BBQ.



At the intersection of Queen Mary Falls Circuit & Cliff Circuit **continue straight**, to head along Cliff Circuit.



After another 30 m pass the picnic table (10 m on your left).



After another 15 m come to the end.