



Sturt Gorge River Trail Circuit

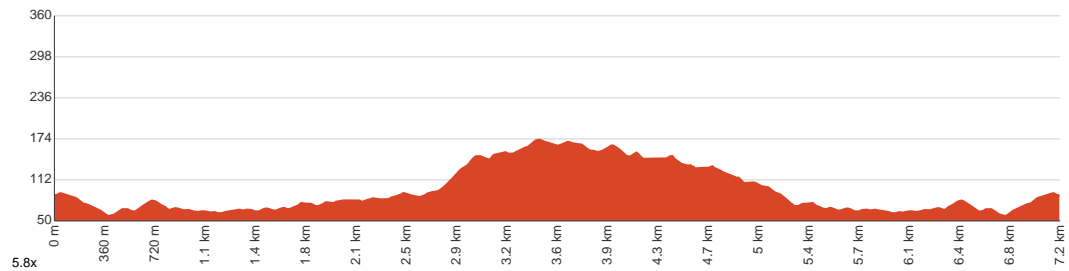
 2 h 15 min to 3 h 30 min


7.2 km
Circuit


↑ 288 m
↓ 288 m


Moderate track

Starting from the end of Edgar Street, Bedford Park, this walk takes you on a circuit within Sturt Gorge Recreation Park via the Edgar, River and Lomandra tracks. As you'll be walking through this geologically important area be mindful that the trees surrounding you are the Grey Box eucalyptuses that are a threatened species. The track takes you out of the gorge for some breathless views over Adelaide before taking you back down to the gorge. The trails are well-formed and have clear signage throughout. Some tracks are pretty narrow and can get slippery after rain. There are also several river crossings and tricky rock scrambles along the way. Let us begin by acknowledging the Traditional Custodians of the land on which we travel today, and pay our respects to their Elders past and present.



Class 3 of 6 Formed track, with some branches and other obstacles	
Quality of track	Formed track, with some branches and other obstacles (3/6)
Gradient	Gentle hills with occasional steps (2/6)
Signage	Clearly signposted (2/6)
Infrastructure	Limited facilities, not all cliffs are fenced (3/6)
Experience Required	Some bushwalking experience recommended (3/6)
Weather	Storms may impact on navigation and safety (3/6)

Getting to the start: From Southern Expressway, M2

- Turn on to then drive for 610 m
- Keep left and drive for another 30 m
- Turn slight left onto Riverside Drive and drive for another 235 m
- Turn left onto Malcolm Street and drive for another 350 m
- Turn right onto Edgar Street and drive for another 230 m

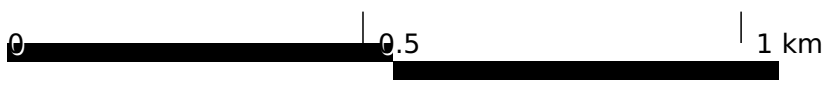
Before you start any journey ensure you;


- Tell someone you trust where you are going and what to do if you are late returning
- Have adequate equipment, supplies, skills & knowledge to undertake this journey safely
- Consider weather forecasts, park/track closures & fire dangers
- Can respond to emergencies & call for help at any point
- Are healthy and fit enough for this journey

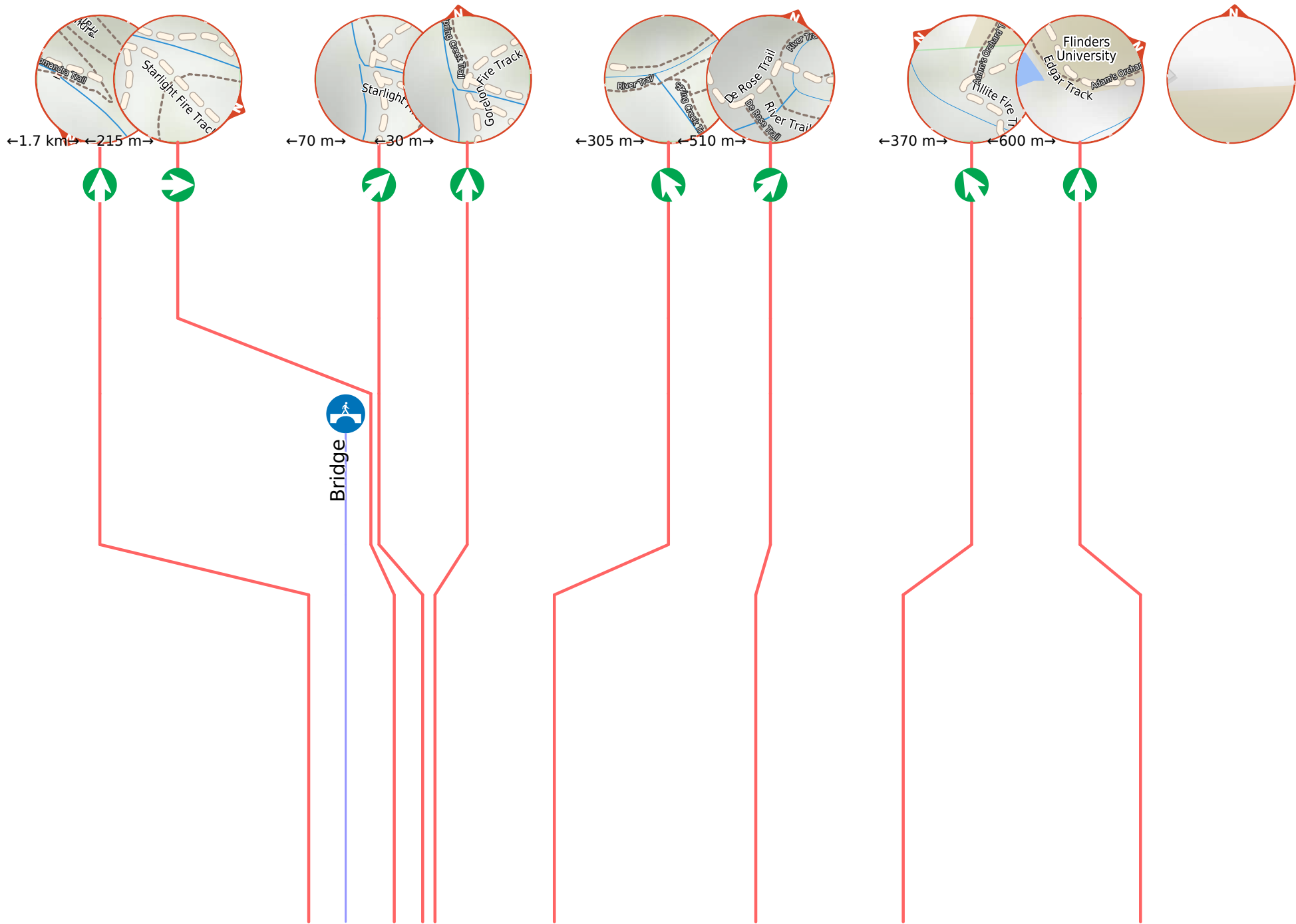
If not, change plans and stay safe. It is okay to delay and ask people for help.

Share
[Bushwalk.com](https://bushwalk.com/ij/8HVQP6)
[/ij/8HVQP6](https://bushwalk.com/ij/8HVQP6)










Getting started: From the end of Edgar Street (between houses 26 and 17), Bedford Park, head towards the gap between the wooden roadblock and the metal gate along the concrete, moving directly away from the street. Pass through the gap and follow the formed fire trail gently uphill as it veers left to continue along Sturt Gorge River Trail Circuit.

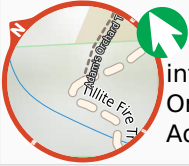




After another 20 m (at the intersection of Ctenotus Fire Track & River Trail) **continue straight**, to head along River Trail (a walking track).



After another 165 m (at the intersection of Tillite Fire Track & River Trail) **continue straight**, to head along Tillite Fire Track (a vehicle track).



After another 190 m (at the intersection of Tillite Fire Track & Adam's Orchard Trail) **veer left**, to head along Adam's Orchard Trail (a walking track).



After another 600 m (at the intersection of Edgar Track & Adam's Orchard Trail) **continue straight**, to head along Edgar Track.

