



Mowarry Bay to Red Cliffs

(Yuin Country)

 3 h to 3 h 30 min

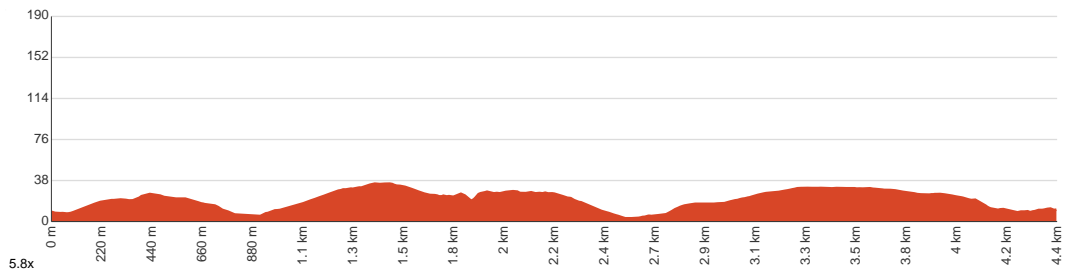

8.8 km
Return


↑ 202 m
↓ 202 m


Hard track



The walk from Mowarry Point to Red Cliffs is an interesting trip through quite a few distinct vegetation types, with a few money shots of the coast line. The grass, heaths, and melaleuca along the way break up the walk to Red Cliffs, which are absolutely stunning. Spend time at the Red Cliffs to see all the different rock formations and inlets that have been created by erosion. Be mindful to keep a safe distance from the edge. The road to the start of this walk is 4wd track only. Let us begin by acknowledging the Yuin people, Traditional Custodians of the land on which we travel today, and pay our respects to their Elders past and present.



Class 4 of 6 Rough track, where fallen trees and other obstacles are likely	
Quality of track	Rough track, where fallen trees and other obstacles are likely (4/6)
Gradient	Very steep (4/6)
Signage	Minimal directional signs (4/6)
Infrastructure	Limited facilities (such as cliffs not fenced, significant creeks not bridged) (4/6)
Experience Required	No experience required (1/6)
Weather	Storms may impact on navigation and safety (3/6)

Getting to the start: From Princes Highway, A1

- Turn on to Edrom Road then drive for 13.4 km
- Turn right onto Midway Point trail and drive for another 2.4 km

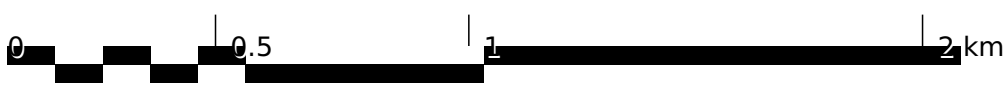
Before you start any journey ensure you;

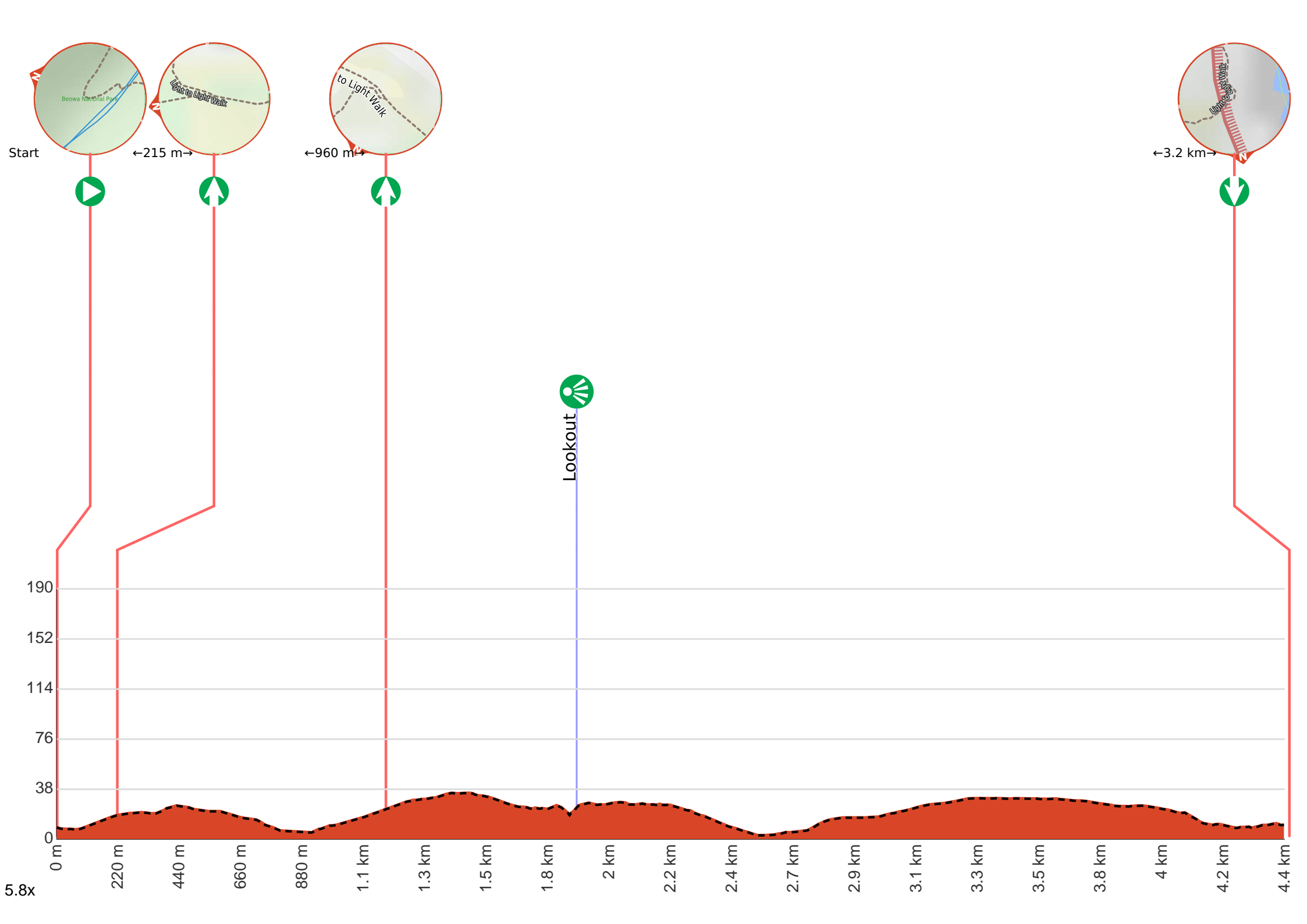
- Tell someone you trust where you are going and what to do if you are late returning
- Have adequate equipment, supplies, skills & knowledge to undertake this journey safely
- Consider weather forecasts, park/track closures & fire dangers
- Can respond to emergencies & call for help at any point
- Are healthy and fit enough for this journey

If not, change plans and stay safe. It is okay to delay and ask people for help.

Share
[Bushwalk.com](https://bushwalk.com/j/8WVERF)
[/j/8WVERF](https://bushwalk.com/j/8WVERF)

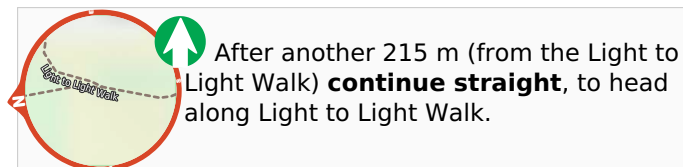
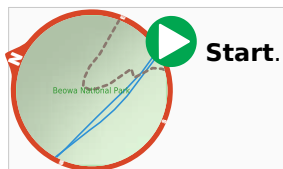




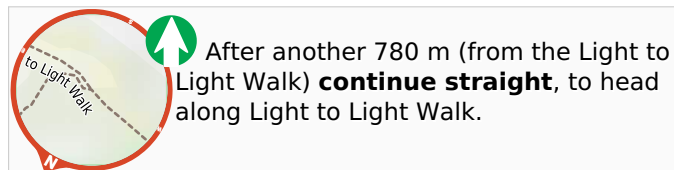


Getting started: From the intersection, this walk follows the sign to 'Mowarry Point 500m', down the hill. The track leaves the car park through the gap in the logs and tends right, heading down the hillside to an intersection (with a track marker present), above a creek.

From the intersection, this walk follows the track marker down the stairs and upstream of the creek, to turn left across the rocky creek bed. The walk heads up the stairs, leading to a service trail.



After another 180 m (from the Light to Light Walk) **continue straight**, to head along Light to Light Walk.



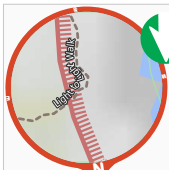
After another 780 m (from the Light to Light Walk) **continue straight**, to head along Light to Light Walk.



After another 680 m find the "Mowarry Point lookout" (10 m on your left).



Mowarry Point lookout is an informal vantage on Mowarry Point in Ben Boyd National Park. There is no signage or other infrastructure. The lookout provides a unobstructed view to the north and north-east, along the coast of Ben Boyd National Park. The view extends up to Eden, into Twofold Bay and out over the South Pacific Ocean. There are some Melaleuca trees that offer limited shade.



Continue another 2.6 km to find the end. Then turn around here and retrace the main route for 4.4 km to get back to the start.



"Red Cliffs".



Red Cliffs - These fantastic red coastal cliffs are found about 1km north of saltwater creek in Ben Boyd National Park. The cliffs are made of a red siltstone. As the name suggests, this rock is made from deposited silt, making it much finer grain than sandstone. The red silt came from nearby volcanic eruptions long ago, and is clearly different from the other brown siltstone and sandstone in the region. The cliff is unfenced and provides views out to sea and into a few surrounding bays.