



Sheldon Cascades walk

10 min to 15 min

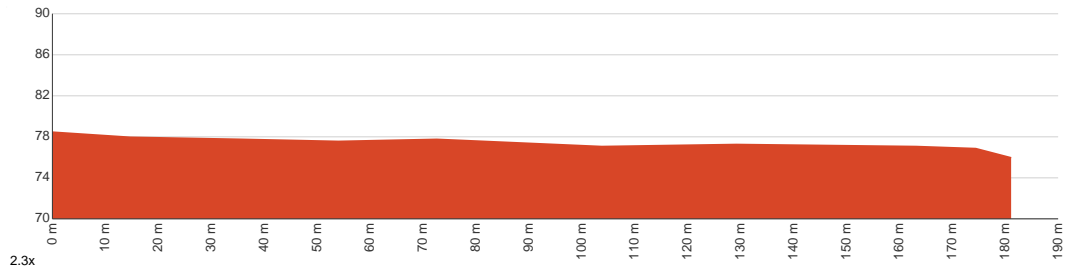
360 m
Return

↑ 3 m
↓ 3 m

2
Easy track



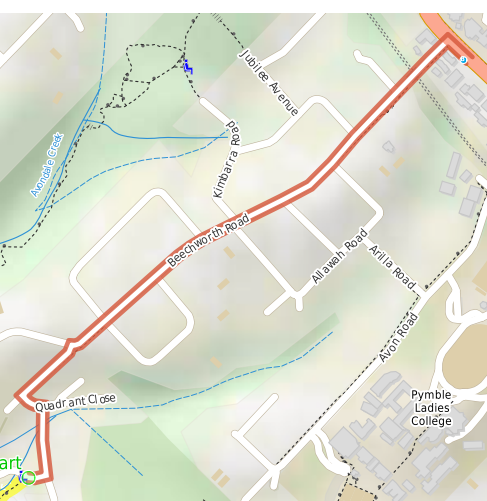
This short walk explores a set of cascades, finishing at the top of a small waterfall. From the road, the walk follows the creek to a bridge just near the waterfall. You will often see rosellas feeding in the clearing near the first bridge. Let us begin by acknowledging the Traditional Custodians of the land on which we travel today, and pay our respects to their Elders past and present.



Class 2 of 6 Clear and well formed track or trail	
Quality of track	Clear and well formed track or trail (2/6)
Gradient	Gentle hills with occasional steps (2/6)
Signage	Clearly signposted (1/6)
Infrastructure	Generally useful facilities (such as fenced cliffs and seats) (1/6)
Experience Required	No experience required (1/6)
Weather	Weather generally has little impact on safety (1/6)

Getting to the start: From Pacific Highway, A1

- Turn on to Beechworth Road then drive for 960 m
- Turn left onto Dakara Close and drive for another 140 m
- Turn left onto Dakara Close and drive for another 50 m
- Turn right onto Saint Andrews Drive and drive for another 140 m
- Turn right onto Troon Place and drive for another 35 m



Before you start any journey ensure you;

- Tell someone you trust where you are going and what to do if you are late returning
- Have adequate equipment, supplies, skills & knowledge to undertake this journey safely
- Consider weather forecasts, park/track closures & fire dangers
- Can respond to emergencies & call for help at any point
- Are healthy and fit enough for this journey

If not, change plans and stay safe. It is okay to delay and ask people for help.

Share
Bushwalk.com
[/j/8ZXUUS](https://bushwalk.com/j/8ZXUUS)





100

80

Troon Place

start

0.2

80

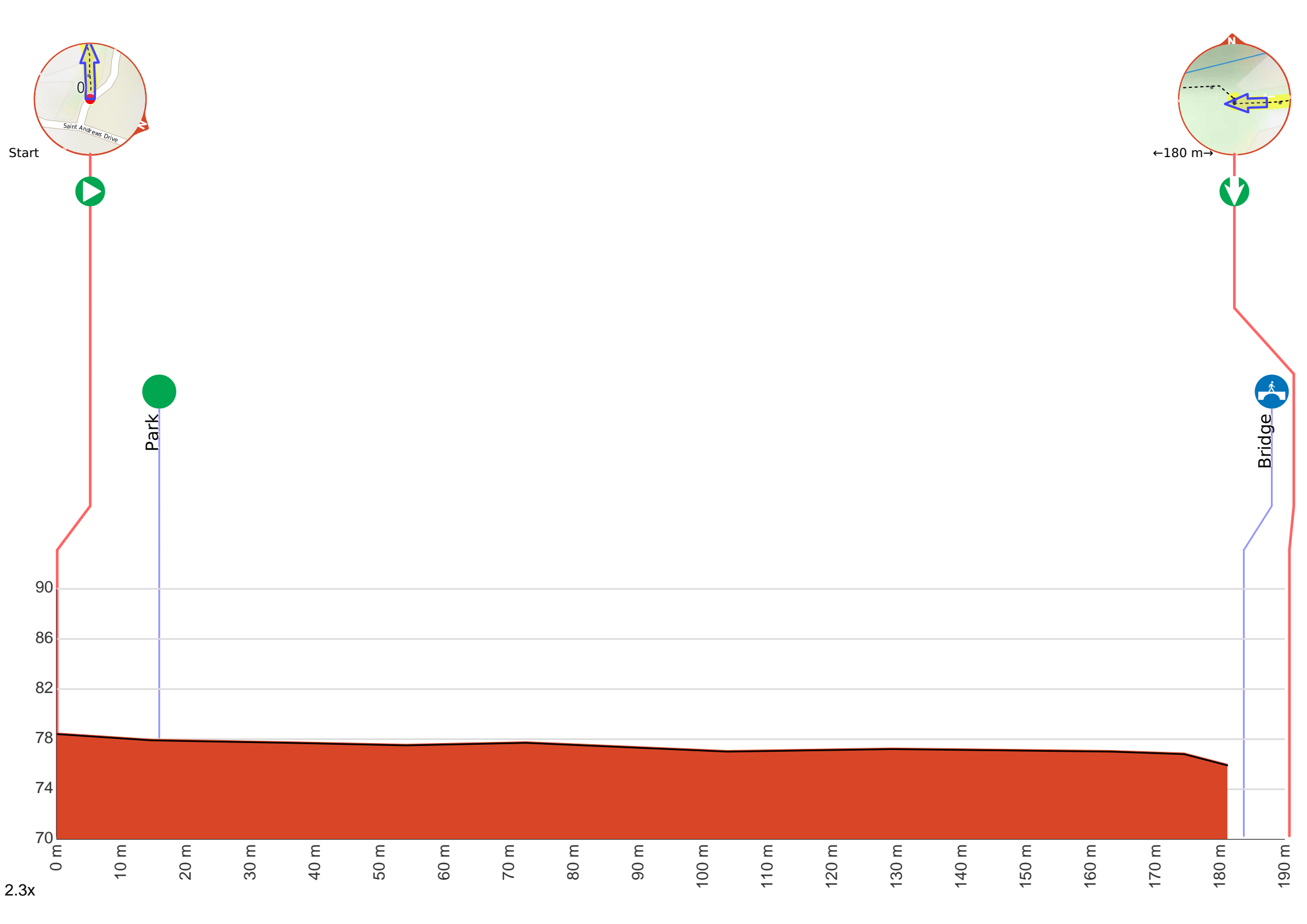
Saint Andrews Drive

0

100

200 m





Start

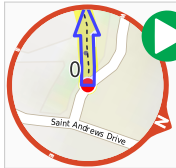
←180 m→

Park

Bridge

2.3x

Getting started: From Troon Place (before road bridge), this walk follows the 'Sheldon Forest Track' sign down the track. The walk crosses the wooden bridge into the small clearing. The track then follows behind some houses and the river bed until it arrives at another bridge near a waterfall.



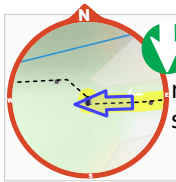
Start.



Find the Rofe Park at the start.



After another 160 m cross the bridge



Turn around here and retrace the main route for 180 m to get back to the start.