



# Three Sisters Walking Track (Broken Head)

## (Bundjalung Country)

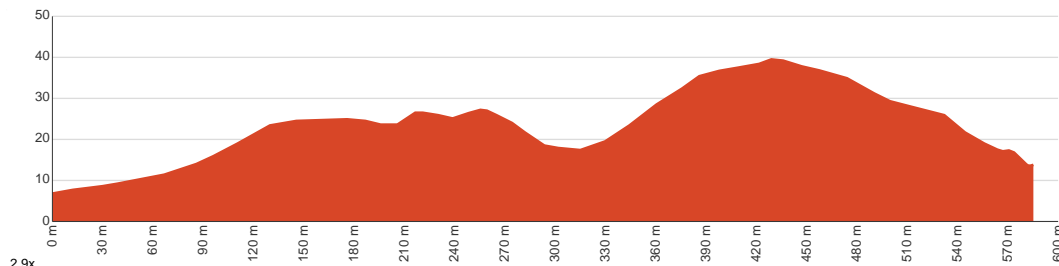
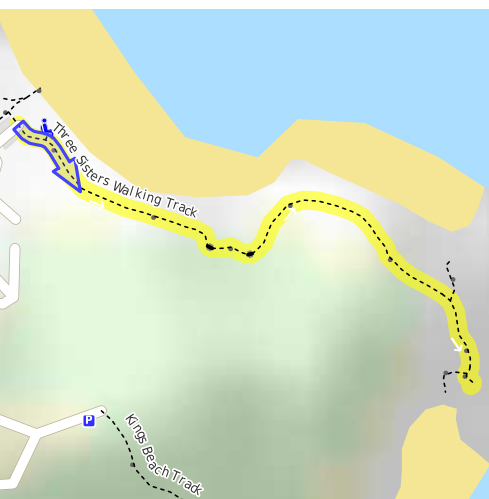
30 min to 45 min

1.2 km  
Return

↑ 85 m  
↓ 85 m

2  
Easy track

Starting from Broken Head Holiday Park take this return walk through Broken Head Nature Reserve rainforest to a couple of lookouts and at the end a nice spot overlooking Kings Beach. Let us begin by acknowledging the Bundjalung people, Traditional Custodians of the land on which we travel today, and pay our respects to their Elders past and present.



Class 2 of 6 Clear and well formed track or trail	
<b>Quality of track</b>	Clear and well formed track or trail (2/6)
<b>Gradient</b>	Gentle hills with occasional steps (2/6)
<b>Signage</b>	Clearly signposted (2/6)
<b>Infrastructure</b>	Generally useful facilities (such as fenced cliffs and seats) (2/6)
<b>Experience Required</b>	No experience required (2/6)
<b>Weather</b>	Weather generally has little impact on safety (2/6)

**Getting to the start:** From Broken Head Road, 30

- Turn on to Broken Head Reserve Road then drive for 1.8 km
- At roundabout, take exit 1 and drive for another 30 m
- Turn left and drive for another 35 m

**Before you start any journey ensure you;**

- Tell someone you trust where you are going and what to do if you are late returning
- Have adequate equipment, supplies, skills & knowledge to undertake this journey safely
- Consider weather forecasts, park/track closures & fire dangers
- Can respond to emergencies & call for help at any point
- Are healthy and fit enough for this journey

If not, change plans and stay safe. It is okay to delay and ask people for help.

Share  
Bushwalk.com  
[ij/94CAGQ](https://bushwalk.com/ij/94CAGQ)





A

A

A

A

Broken Head Reserve Road

start

0

Three Sisters Walking Track

Three Sisters Walking Track

Three Sisters Walking Track

Three Sisters Walking Track

0.6

0.6

20

40

40

20

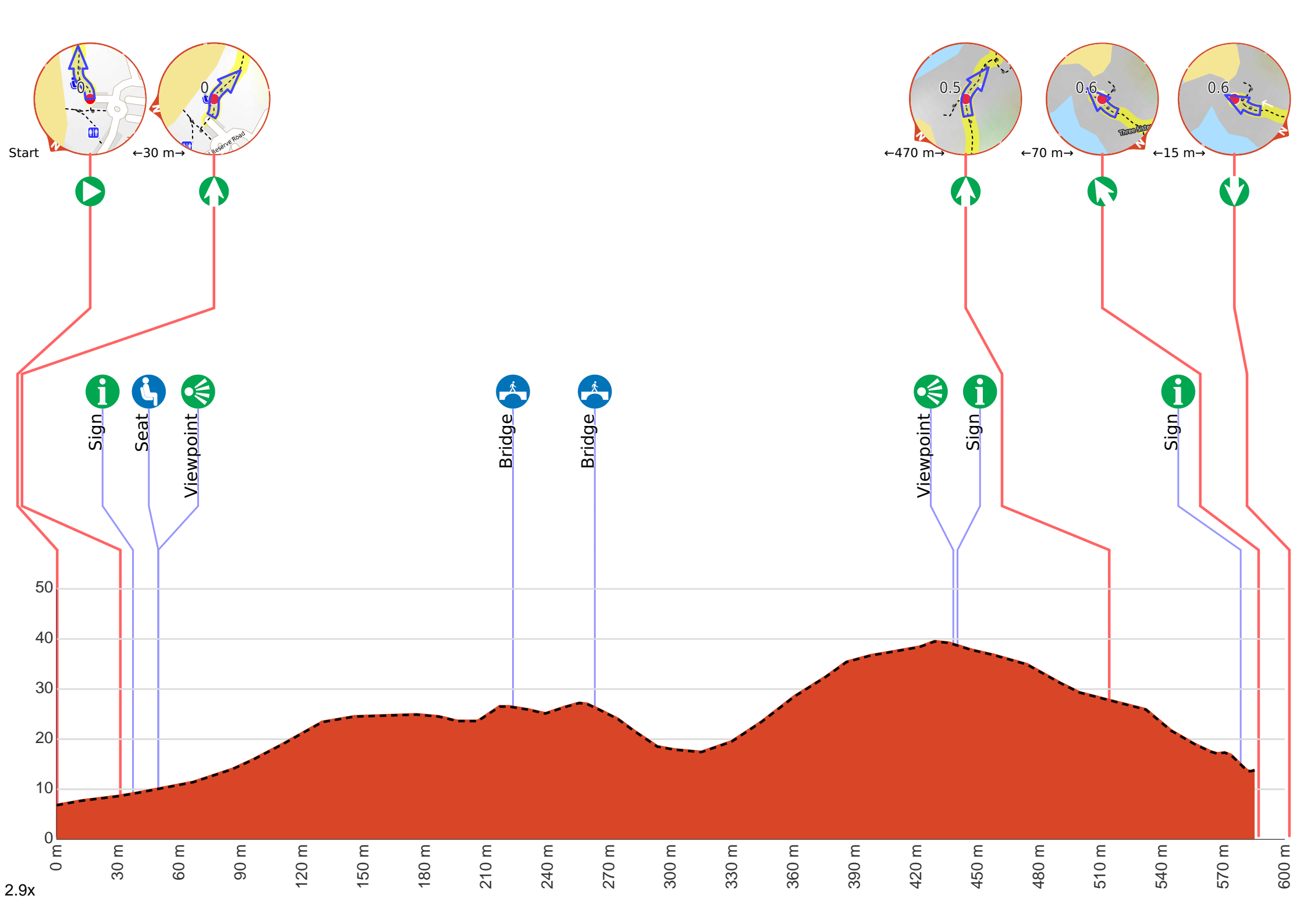
40

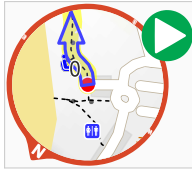
60

P

Kings Beach Track

0.5

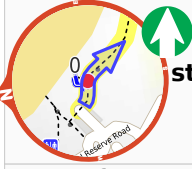




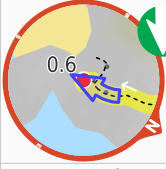
**Start.**



After another 15 m come to a sign.



After another 30 m **continue straight.**



Turn around here and retrace the main route for 590 m to get back to the start.



A viewpoint.



After another 6 m pass the "Three Sisters Walking Track" (on your left).



After another 10 m pass a seat (10 m on your left)., has a backrest.



Then come to the viewpoint (15 m on your left).



After another 170 m cross the bridge (about 5 m long)



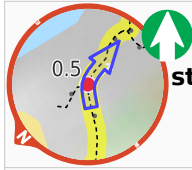
After another 35 m cross the bridge (about 4 m long)



After another 165 m come to the viewpoint (on your left).



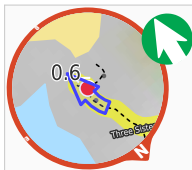
Then pass the sign (on your left).



After another 70 m **continue straight.**



After another 60 m pass the sign (on your left).



After another 9 m **veer left.**