



Old Mountain Road Walking Track

(Wiradjuri Country)

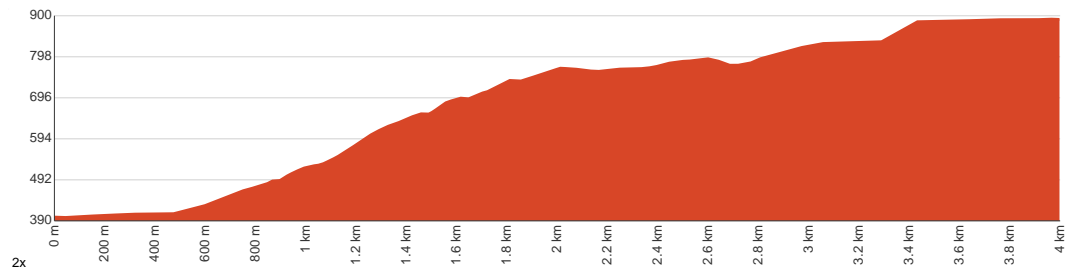
 1 h 45 min to 2 h 30 min


4 km
One way


↑ 521 m
↓ 29 m


Hard track

Starting from Jounama Creek campground this one-way walk takes you along the Talbingo Mountain's first road, built in 1860. You'll be rewarded with views of Bogong Peaks, Jounama Pondage and Blowering Reservoir. If you want you can return the same way and have some lunch at the campground and a swim in the creek. Let us begin by acknowledging the Wiradjuri people, Traditional Custodians of the land on which we travel today, and pay our respects to their Elders past and present.



Class 4 of 6 Rough track, where fallen trees and other obstacles are likely	
Quality of track	Formed track, with some branches and other obstacles (3/6)
Gradient	Very steep (4/6)
Signage	Clearly signposted (2/6)
Infrastructure	Limited facilities (such as cliffs not fenced, significant creeks not bridged) (4/6)
Experience Required	Some bushwalking experience recommended (3/6)
Weather	Foretasted & unexpected storms and severe weather may impact on navigation and safety (4/6)

Getting to the start: From Snowy Mountains Highway, B72


- Turn on to Jounama Creek Trail then drive for 550 m
- Keep right onto Jounama Creek Trail and drive for another 4 m

Before you start any journey ensure you;

- Tell someone you trust where you are going and what to do if you are late returning
- Have adequate equipment, supplies, skills & knowledge to undertake this journey safely
- Consider weather forecasts, park/track closures & fire dangers
- Can respond to emergencies & call for help at any point
- Are healthy and fit enough for this journey

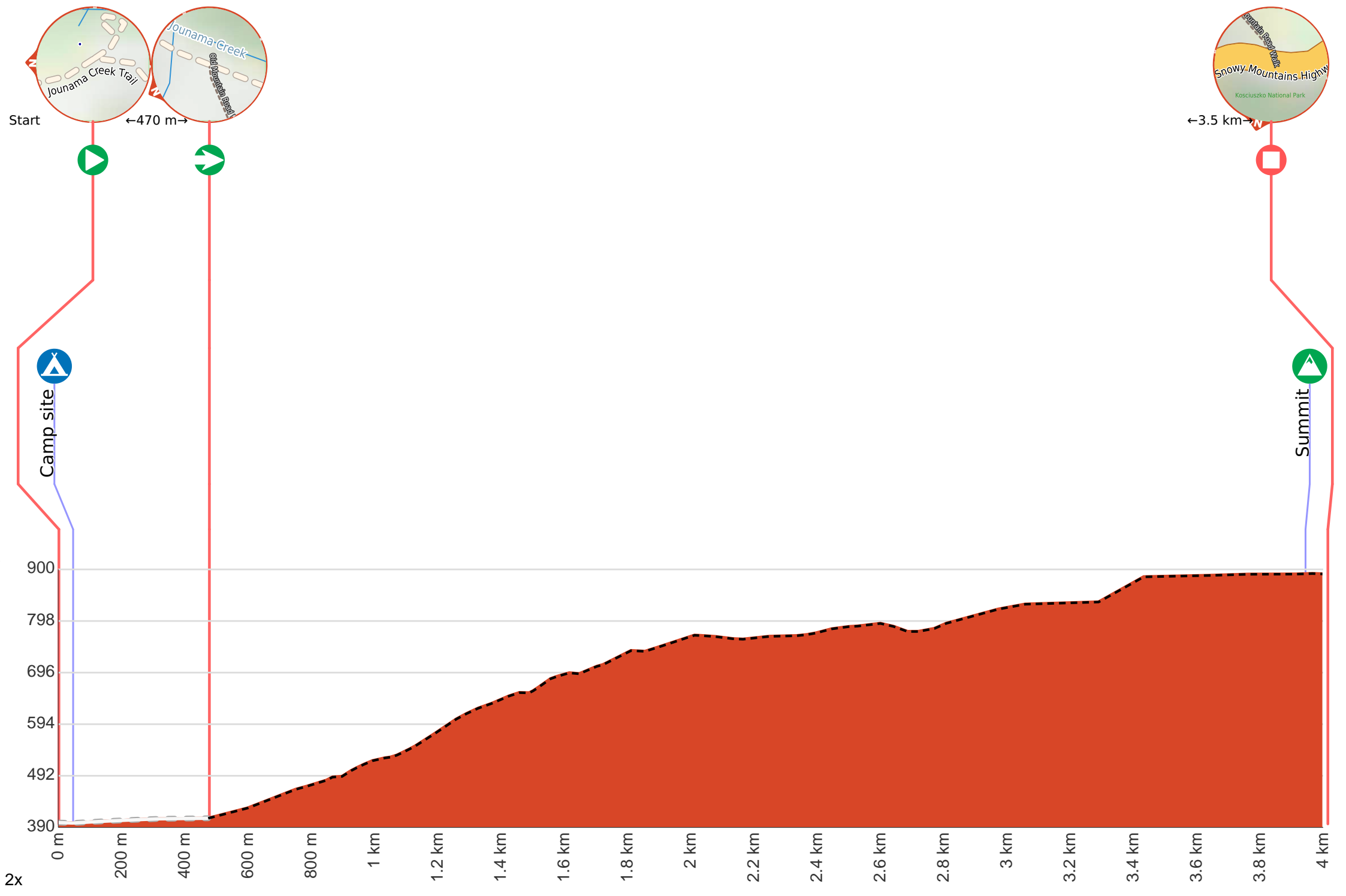
If not, change plans and stay safe. It is okay to delay and ask people for help.

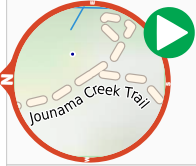
Share
Bushwalk.com
[/ij/96YWOH](https://bushwalk.com/ij/96YWOH)





0 | 0.5 | 1 km



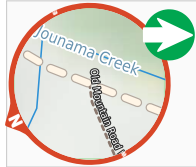


Start.



After 45 m come to the "Jounama Creek Campground" (40 m on your left).
W:www.nationalparks.nsw.gov.au


This is a free campsite.



After another 430 m **turn right**.



After another 3.5 km pass the "Palace Saddle" (120 m on your right).



After another 70 m come to the end.