




Nurragi Conservation Reserve Walking Trail

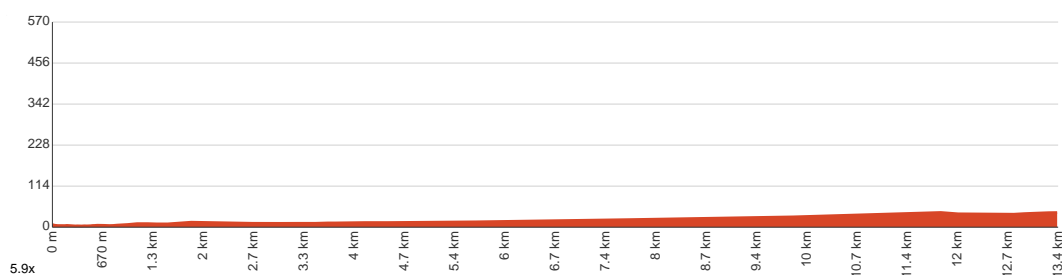
 6 h to 8 h
 2 h to 4 h 30 min


 26.7 km
 Return


 ↑ 62 m
 ↓ 62 m

 3
 Moderate track

Starting from the car park on Daranda Terrace, Milang, this walk follows the former railway line from Milang to Sandergrove via the Nurragi Conservation Reserve Walking Trail. As you walk along the path, you'll discover many of the signs of the railway line that used to run here. About halfway through the trail, at the site of the former Nurragi Station, there is a picnic spot with benches and tables. The picnic spot provides lots of information, including maps of the trail, details on flora, fauna and history, and brochures for walkers. Let us begin by acknowledging the Traditional Custodians of the land on which we travel today, and pay our respects to their Elders past and present.



Class 3 of 6 Formed track, with some branches and other obstacles	
Quality of track	Clear and well formed track or trail (2/6)
Gradient	Flat, no steps (1/6)
Signage	Clearly signposted (1/6)
Infrastructure	Generally useful facilities (such as fenced cliffs and seats) (2/6)
Experience Required	Some bushwalking experience recommended (3/6)
Weather	Weather generally has little impact on safety (2/6)

Getting to the start: From Victor Harbor Road, A13

- Turn on to Goolwa Road then drive for 5.1 km
- Keep left onto Kokoda Road and drive for another 5.4 km
- Turn left onto Deep Creek Road and drive for another 3.6 km
- Keep right onto Deep Creek Road and drive for another 50 m
- Turn right onto Bull Creek Road and drive for another 2.1 km
- Turn left onto Alexandrina Road, B37 and drive for another 5.5 km
- Turn right onto Main Road and drive for another 1.8 km
- Turn left onto Finnis-Milang Road and drive for another 12.2 km
- Turn right onto Nine Mile Road and drive for another 1 km
- Continue onto Ameroo Avenue and drive for another 510 m
- Keep left onto Potter Street and drive for another 165 m
- Turn slight right onto Luard Street and drive for another 215 m
- Turn left onto Daranda Terrace and drive for another 80 m

Before you start any journey ensure you;

- Tell someone you trust where you are going and what to do if you are late returning
- Have adequate equipment, supplies, skills & knowledge to undertake this journey safely
- Consider weather forecasts, park/track closures & fire dangers
- Can respond to emergencies & call for help at any point
- Are healthy and fit enough for this journey

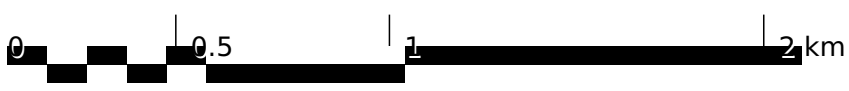
If not, change plans and stay safe. It is okay to delay and ask people for help.

Share
[Bushwalk.com](https://bushwalk.com/ij/9700MW)
[/ij/9700MW](https://bushwalk.com/ij/9700MW)











Getting started: From the carpark across the road from the Milang Mini Mart on Daranda Terrace, Milang, head across the grass and down the steps towards the signposted Wetlands Walk, located between a small wooden gazebo and the historic train engines and carriages of the Milang Historic Railway Museum. Head along the boardwalk to continue the Nurragi Conservation Reserve Walking Trail.

