




The Welcome Walk

(Awabakal & Worimi Country)

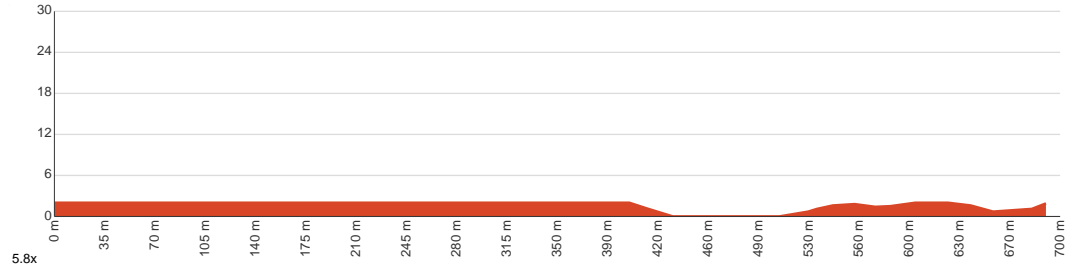
 45 min to 1 h 15 min


1.4 km
Return


↑ 8 m
↓ 8 m

 2
Easy track

This return walk is perfect for walking with children. As you walk along the raised boardwalk you can observe animals and plants above and beneath you and learn a lot about the nature of the area. Let us begin by acknowledging the Awabakal & Worimi people, Traditional Custodians of the land on which we travel today, and pay our respects to their Elders past and present.



Class 2 of 6 Clear and well formed track or trail	
Quality of track	Clear and well formed track or trail (2/6)
Gradient	Gentle hills with occasional steps (2/6)
Signage	Clearly signposted (2/6)
Infrastructure	Generally useful facilities (such as fenced cliffs and seats) (2/6)
Experience Required	No experience required (2/6)
Weather	Weather generally has little impact on safety (2/6)

Getting to the start: From Maitland Road, A43

- Turn on to Millams Road then drive for 480 m
- Keep right onto Schoolhouse Road and drive for another 45 m

Before you start any journey ensure you;

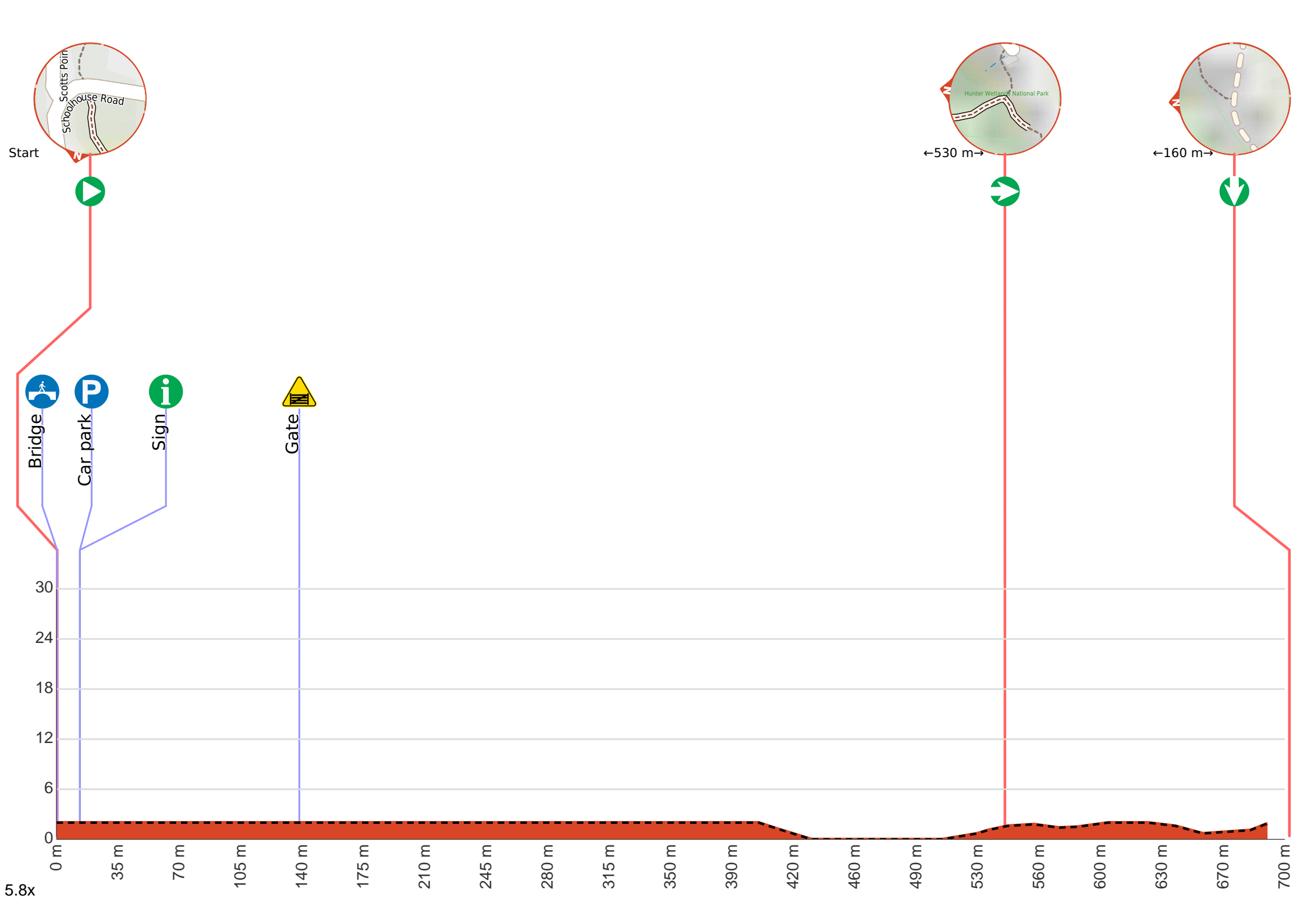
- Tell someone you trust where you are going and what to do if you are late returning
- Have adequate equipment, supplies, skills & knowledge to undertake this journey safely
- Consider weather forecasts, park/track closures & fire dangers
- Can respond to emergencies & call for help at any point
- Are healthy and fit enough for this journey

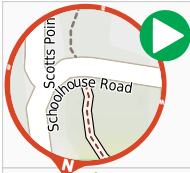
If not, change plans and stay safe. It is okay to delay and ask people for help.

Share
Bushwalk.com
[/ij/9EGOUS](https://bushwalk.com/ij/9EGOUS)









Start.



Then cross the bridge (about 580 m long)



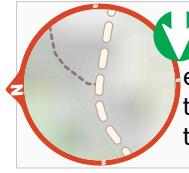
Then to find the car park.



Then pass the sign (30 m on your left).



After another 125 m head through/around the gate.



Continue another 160 m to find the end. Then turn around here and retrace the main route for 690 m to get back to the start.

Start of an optional side trip: Side trip to the Kooragang Wetlands Information Centre.



To start this optional side trip veer left here. **Start.**



After 75 m pass the "Kooragang Wetlands Information Centre" (10 m on your right).



Then pass the car park (on your left).



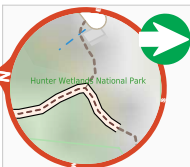
After another 8 m come to the end.



Turn around and retrace your steps back the 85 m to the main route.



Back at the main route turn left and follow on from the 530 m waypoint.



After another 400 m **turn right.**