



Mount Greville Circuit

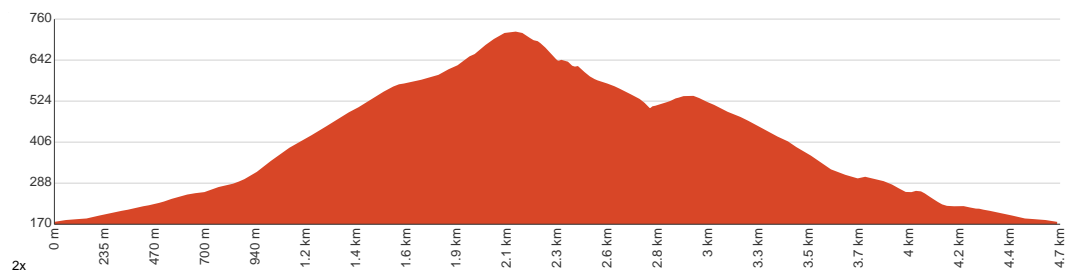
 4 h to 7 h


4.7 km
Circuit


↑ 597 m
↓ 597 m


Very challenging

Starting from Mount Greville Car Park on Mount Greville Road, Moogerah, this circuit walk takes you up to the summit of Mount Greville and the Slab Rock Lookout nearby, exploring two gorgeous gorges along the way. Mount Greville's volcanic summit will welcome you after you make your way up the Palm Gorge. Take a break and enjoy the views as they are well-deserved after that demanding climb. Speaking of views, the Slab Rock will provide you spectacular ones over Lake Moogerah and Mount Edwards. Enjoy the interchanging vegetation as you go through both the gorges, and maybe take a stick(or bring proper hiking poles) from the ground to help you on the descent. Hiking shoes are recommended as there will be scrambling and loose rocks. The track gets slippery and dangerous when wet, so check the forecast beforehand to avoid injuries. Let us begin by acknowledging the Traditional Custodians of the land on which we travel today, and pay our respects to their Elders past and present.



Class 5 of 6 Rough unclear track	
Quality of track	Rough track, where fallen trees and other obstacles are likely (4/6)
Gradient	Very steep and difficult rock scrambles (5/6)
Signage	Minimal directional signs (4/6)
Infrastructure	Limited facilities, not all cliffs are fenced (3/6)
Experience Required	Moderate level of bushwalking experience recommended (4/6)
Weather	Foretasted & unexpected storms and severe weather may impact on navigation and safety (4/6)

Getting to the start: From Cunningham Highway, A15

- Turn on to Lake Moogerah Road then drive for 11.3 km
- Turn right onto Mount Greville Road and drive for another 1.1 km

Before you start any journey ensure you;

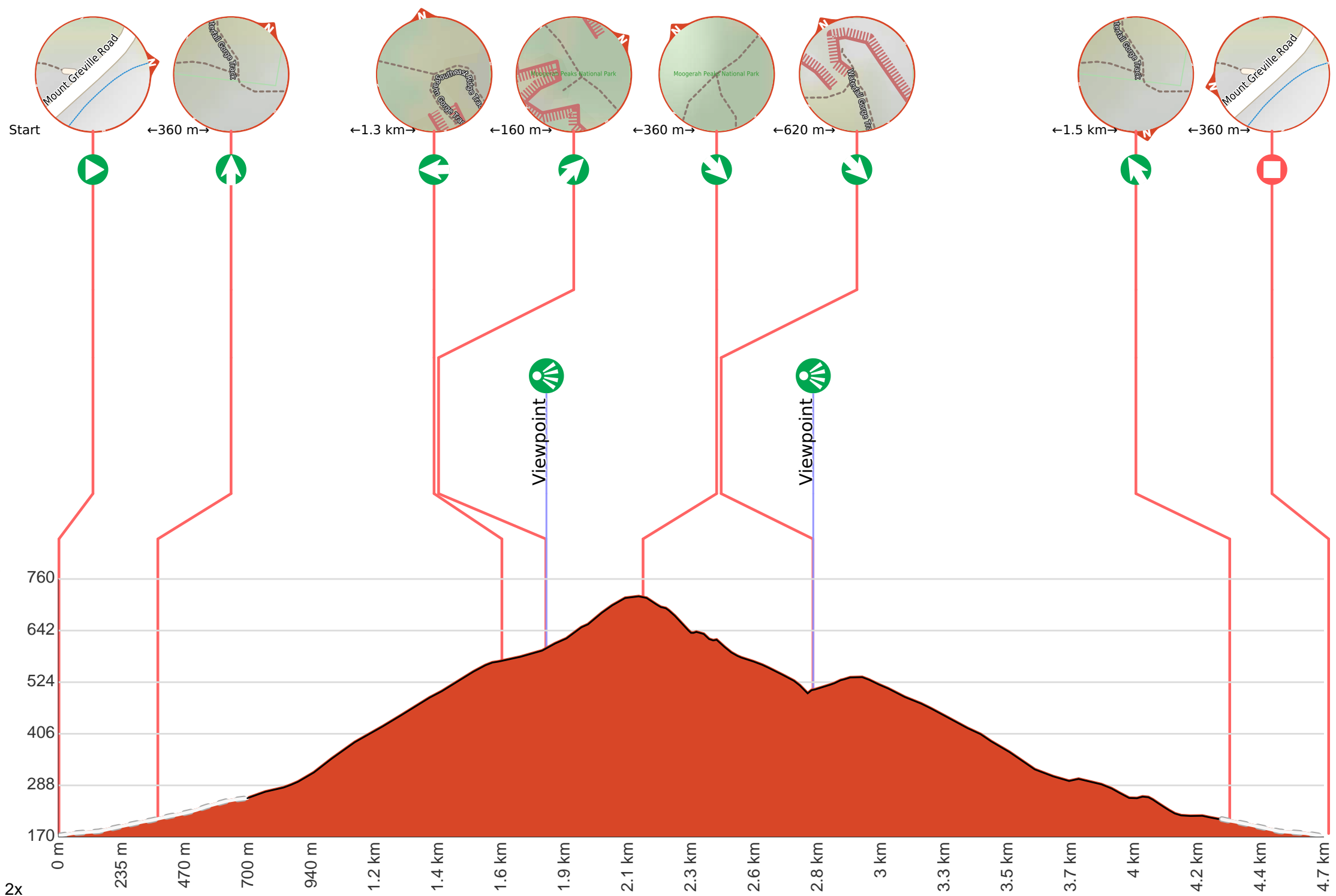
- Tell someone you trust where you are going and what to do if you are late returning
- Have adequate equipment, supplies, skills & knowledge to undertake this journey safely
- Consider weather forecasts, park/track closures & fire dangers
- Can respond to emergencies & call for help at any point
- Are healthy and fit enough for this journey

If not, change plans and stay safe. It is okay to delay and ask people for help.

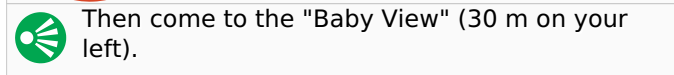
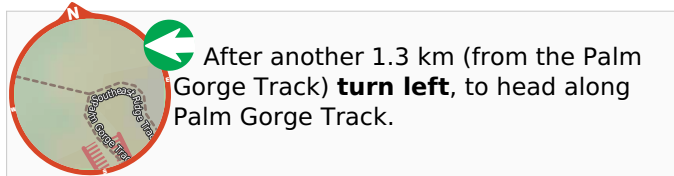
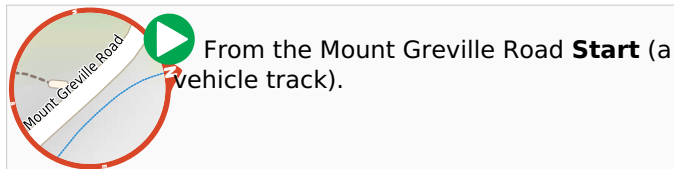
Share
[Bushwalk.com](https://bushwalk.com.au/9RYETP)
[/i/9RYETP](https://bushwalk.com.au/9RYETP)







Getting started: From Mount Greville Road(1.10km southeast of intersection with Moogerah Road), head towards the metal stile as you pass by the green “Moogerah Peaks National Parks” sign to your right. Head over the stile and continue on the fire trail as it leads you into the woodland. After about 310 metres(from the stile), veer left at the intersection and make your way towards Palm Gorge to continue along Mount Greville Circuit(clockwise). Avoid the pink tapes and hug the rock face whilst making your way from the peak to Slab Rock.



Start of an optional side trip: The last stretch to the peak.

