



Sculptures in the Scrub Walking Track

(Gamilaraay Country)

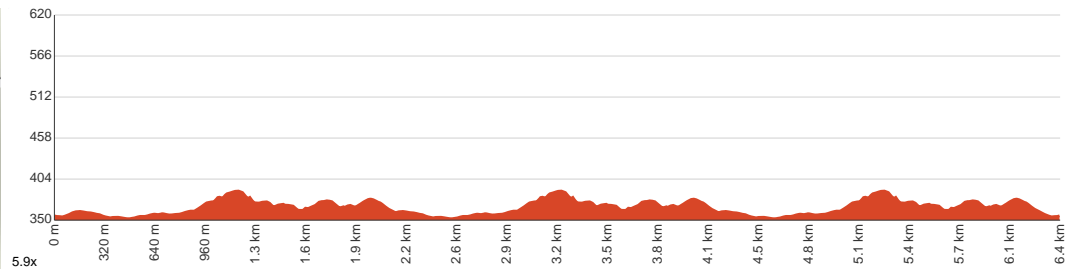
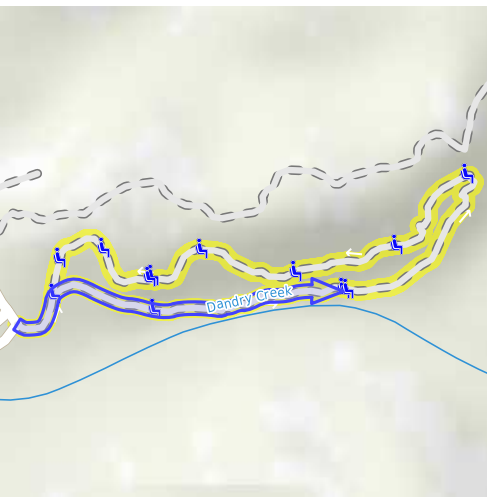
1 h 30 min to 2 h 30 min

6.4 km
Circuit

↑ 233 m
↓ 233 m

3
Moderate track

From Dandry Gorge Road this return walk in Timmallallie National Park takes you on an educational journey of Aboriginal history and culture. There are plenty of seats along the way. On return have a picnic at Sculptures in the Scrub picnic area and campground. Let us begin by acknowledging the Gamilaraay people, Traditional Custodians of the land on which we travel today, and pay our respects to their Elders past and present.



Class 3 of 6 Formed track, with some branches and other obstacles	
Quality of track	Formed track, with some branches and other obstacles (3/6)
Gradient	Gentle hills with occasional steps (2/6)
Signage	Clearly signposted (2/6)
Infrastructure	Limited facilities, not all cliffs are fenced (3/6)
Experience Required	No experience required (2/6)
Weather	Storms may impact on navigation and safety (3/6)



Getting to the start: From Baradine Road, Baradine.

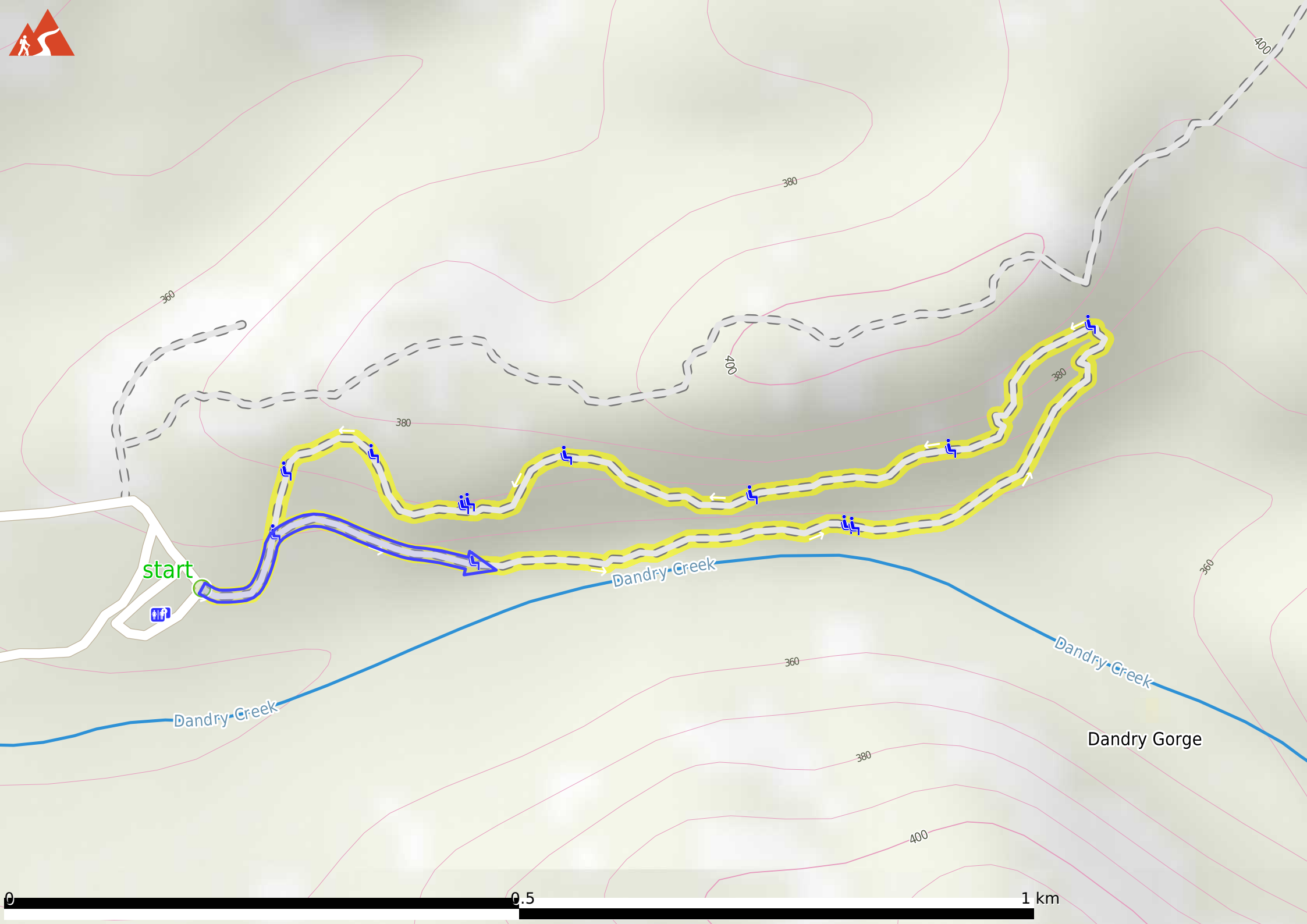
- Turn on to ODells Road then drive for 6.7 km
- Turn left onto ODells Road and drive for another 2.4 km
- Turn right onto Hawk Road and drive for another 5.9 km
- Turn left onto Rodgers Road and drive for another 6.5 km
- Turn right and drive for another 1.3 km
- Keep left and drive for another 50 m
- Continue and drive for another 35 m
- Turn slight left and drive for another 1 m

Before you start any journey ensure you;

- Tell someone you trust where you are going and what to do if you are late returning
 - Have adequate equipment, supplies, skills & knowledge to undertake this journey safely
 - Consider weather forecasts, park/track closures & fire dangers
 - Can respond to emergencies & call for help at any point
 - Are healthy and fit enough for this journey
- If not, change plans and stay safe. It is okay to delay and ask people for help.

Share
Bushwalk.com
[ij/A0UQQQ](https://bushwalk.com/ij/A0UQQQ)





start



Dandry-Creek

Dandry-Creek

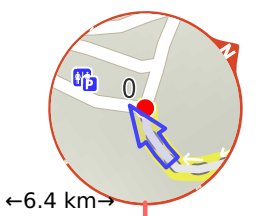
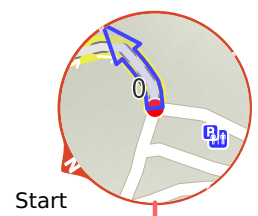
Dandry-Creek

Dandry Gorge

0

0.5




















1 km

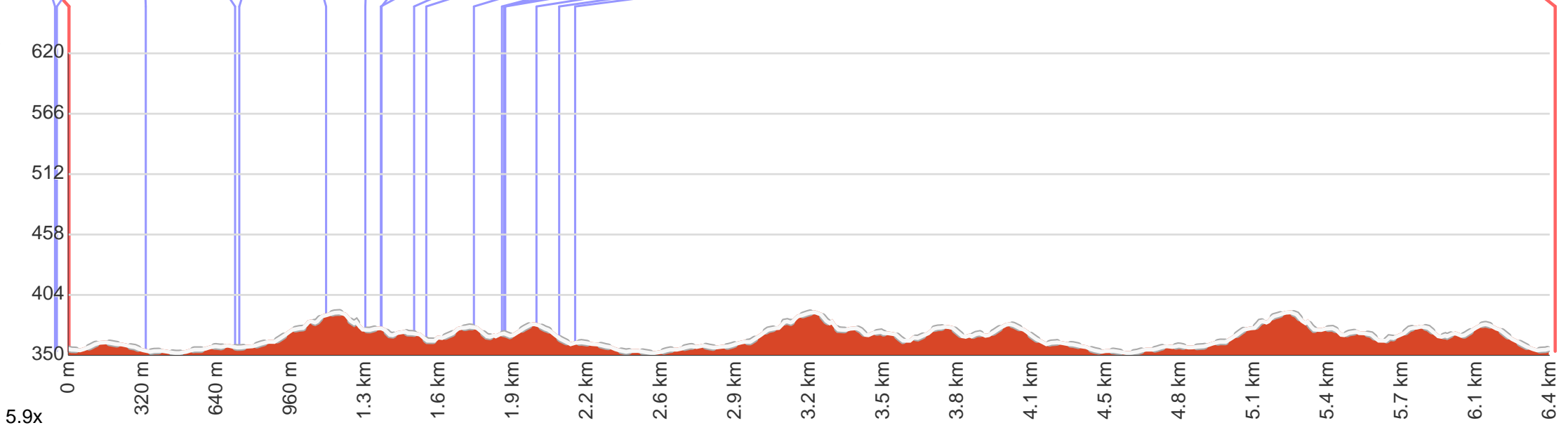


Start

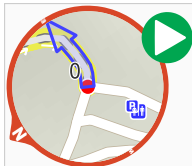
←6.4 km→



-  Toilet
-  Car park
-  Seat
-  Seat
-  Seat
-  Seat
-  Seat
-  Artwork
-  Seat
-  Artwork
-  Artwork
-  Seat
-  Seat
-  Seat
-  Artwork
-  Seat
-  Seat
-  Seat
-  Seat



5.9x



Start.



There is a toilet (about 60 m back from the start).



DANDRY GORGE (about 50 m back from the start).



After 380 m pass a "combined one level SEAT TABLE" (5 m on your left).



After another 380 m pass a "combined low SEAT TABLE 2" (on your left).



After another 20 m pass a "combined low SEAT TABLE 1" (on your left).



After another 370 m pass a seat (on your right).



After another 170 m pass the "SCULPTURES 4" (on your right).



After another 70 m pass a seat (on your right).



Then pass the "SCULPTURES" (on your left).



After another 145 m pass the "SCULPTURES" (on your right).



After another 50 m pass a seat (on your right).



After another 205 m pass a seat (on your right).



After another 120 m pass a seat (10 m on your right).



After another 10 m pass the "SCULPTURES 1" (on your left).



Then pass a seat (8 m on your right).



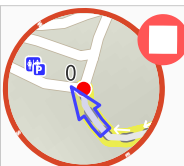
After another 135 m pass a seat (on your right).



After another 95 m pass a seat (on your right).



After another 70 m pass a seat (on your left).



After another 4.2 km come to the end.