



Saltwater Walking Track

(Biripi & Worimi Country)

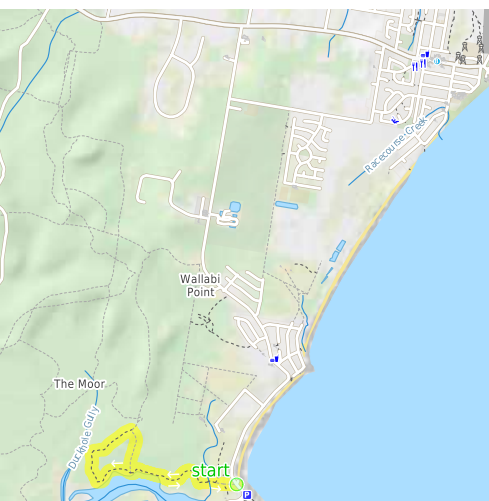
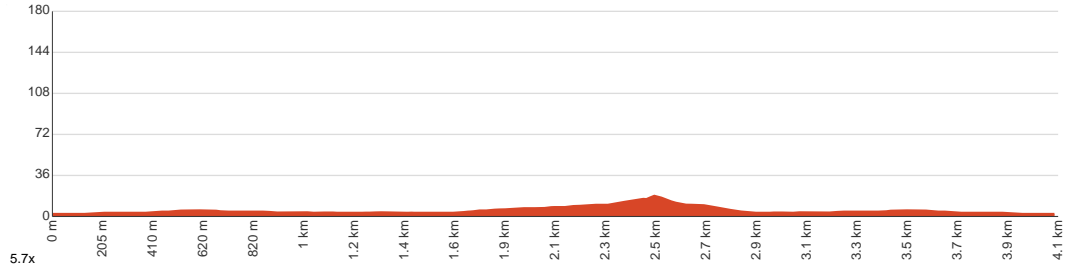
1 h to 1 h 30 min

4.1 km
Circuit

↑ 22 m
↓ 22 m

4
Hard track

Starting from Saltwater picnic area this walk takes you Khappinghat Nature Reserve in the west. See plenty of Aboriginal heritage along the way before having a swim before heading back for a picnic. Let us begin by acknowledging the Biripi & Worimi people, Traditional Custodians of the land on which we travel today, and pay our respects to their Elders past and present.



| | |
|--|---|
| Class 4 of 6 Rough track, where fallen trees and other obstacles are likely | |
| Quality of track | Rough track, where fallen trees and other obstacles are likely (4/6) |
| Gradient | Gentle hills with occasional steps (2/6) |
| Signage | Clearly signposted (2/6) |
| Infrastructure | Limited facilities (such as cliffs not fenced, significant creeks not bridged) (4/6) |
| Experience Required | No experience required (2/6) |
| Weather | Foretasted & unexpected storms and severe weather may impact on navigation and safety (4/6) |

Getting to the start: From Old Bar Road

- Turn on to Saltwater Road then drive for 2.7 km
- At roundabout, take exit 2 onto Saltwater Road and drive for another 2.4 km
- Turn sharp right and drive for another 4 m

Before you start any journey ensure you;

- Tell someone you trust where you are going and what to do if you are late returning
- Have adequate equipment, supplies, skills & knowledge to undertake this journey safely
- Consider weather forecasts, park/track closures & fire dangers
- Can respond to emergencies & call for help at any point
- Are healthy and fit enough for this journey

If not, change plans and stay safe. It is okay to delay and ask people for help.

Share
Bushwalk.com
[/i/A2SR01](https://www.bushwalk.com.au/A2SR01)





The Moor

Palmer's Trail

2.4

Saltwater Walking Track

Five Islands Tall

Five Islands Track

Five Islands

Khappinghat Creek

start

Saltwater Road

Duckhole Gully

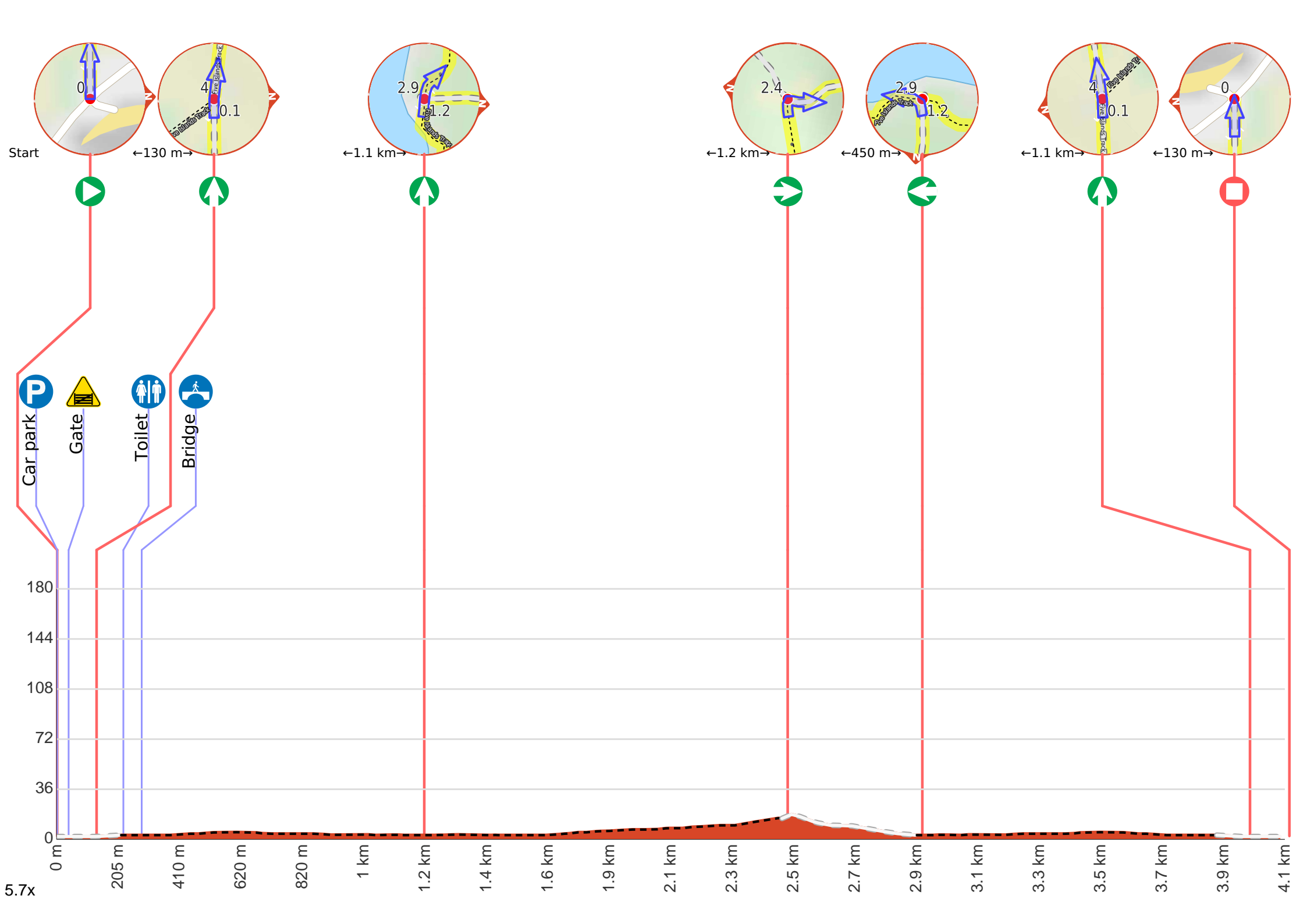
Saltwater Gully

Khappinghat Creek

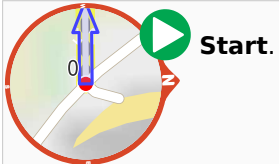
Khappinghat Creek

Wallabi Bay





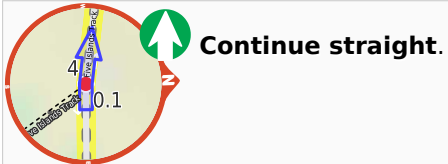
Getting started: 150 metres northwest from the end of Saltwater Road, head directly away from the beach along the subtly-formed walking track. Head over the metal bar and follow the said track, then cross the creek using the bridge to continue along Saltwater Walking Track.



Find the car park at the start.

Find the gate at the start.

After another 180 m pass the toilet (160 m on your left).



After another 150 m cross the bridge (about 15 m long)

