



Mount Feathertop and Bon Accord Hill Circuit

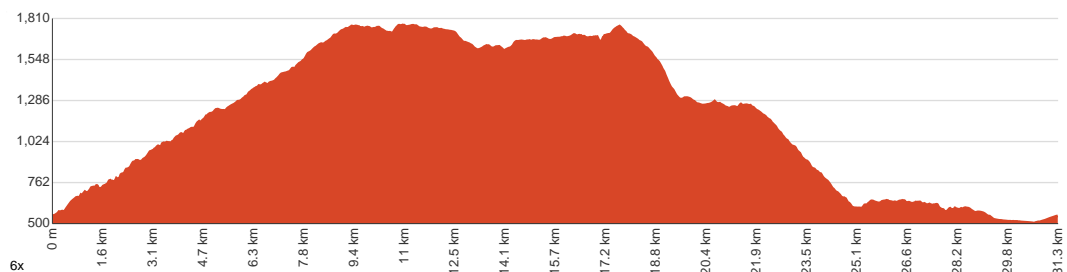
 16 h 30 min to 2 days


31.3 km
Circuit


↑ 2089 m
↓ 2089 m


Very challenging

Starting near the car park on Feathertop Track, Harrietville, this walk takes you up Mount Feathertop and past Bon Accord Hill via the Bungalow Spur, Razorback and Bon Accord tracks. Not for faint-hearted, this extremely challenging but highly rewarding hike takes you on a relentless circuit within the Alpine National Park. Native wildflowers and many shades of green decorate Mount Feathertop, and the hike to its summit is a gruelling ascent that will test even the fittest walkers. At 1922m, it is the second-highest peak in Victoria and has incredible views over the surrounding mountains. It provides great hiking opportunities in summer, and in winter, it becomes a popular location for extreme skiing. Hikers can stay overnight at the Federation Hut camping area, with toilet facilities and a small water tank. Be aware that weather conditions can change quickly, and there is no access to drinking water on the main Razorback Spur. Make sure you're properly prepared and have the fitness and endurance levels needed to enjoy this walk. Let us begin by acknowledging the Traditional Custodians of the land on which we travel today, and pay our respects to their Elders past and present.



Class 5 of 6 Rough unclear track	
Quality of track	Formed track, with some branches and other obstacles (3/6)
Gradient	Very steep (4/6)
Signage	Directional signs along the way (3/6)
Infrastructure	Limited facilities (such as cliffs not fenced, significant creeks not bridged) (4/6)
Experience Required	High level of bushwalking experience recommended (5/6)
Weather	Forecasted & unexpected severe weather likely to have an impact on your navigation and safety (5/6)

Getting to the start: From Hume Freeway, M31, Wangaratta.

- Turn on to Great Alpine Road Offramp then drive for 620 m
- Keep right onto Great Alpine Road Offramp and drive for another 120 m
- Turn right onto Great Alpine Road, B500 and drive for another 41.4 km
- At roundabout, take exit 2 onto Myrtle Street, B500 and drive for another 390 m
- At roundabout, take exit 2 onto Myrtle Street, B500 and drive for another 23.9 km
- At roundabout, take exit 1 onto Great Alpine Road, B500 and drive for another 6.2 km
- At roundabout, take exit 1 onto Gavan Street, B500 and drive for another 24 km
- Turn left onto Feathertop Track and drive for another 1.2 km

Before you start any journey ensure you;

- Tell someone you trust where you are going and what to do if you are late returning
- Have adequate equipment, supplies, skills & knowledge to undertake this journey safely
- Consider weather forecasts, park/track closures & fire dangers
- Can respond to emergencies & call for help at any point
- Are healthy and fit enough for this journey

If not, change plans and stay safe. It is okay to delay and ask people for help.

Share
Bushwalk.com
[/j/A3LHG1](https://bushwalk.com/j/A3LHG1)



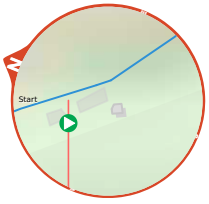


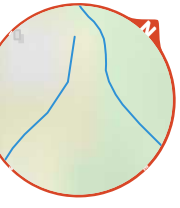
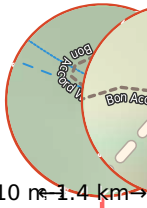
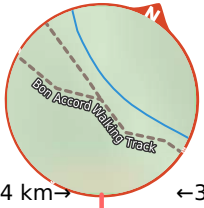
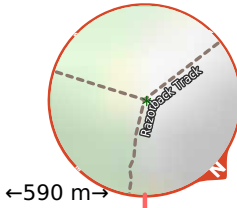












←6.5 km→

←590 m→

←7.4 km→

←310 m→

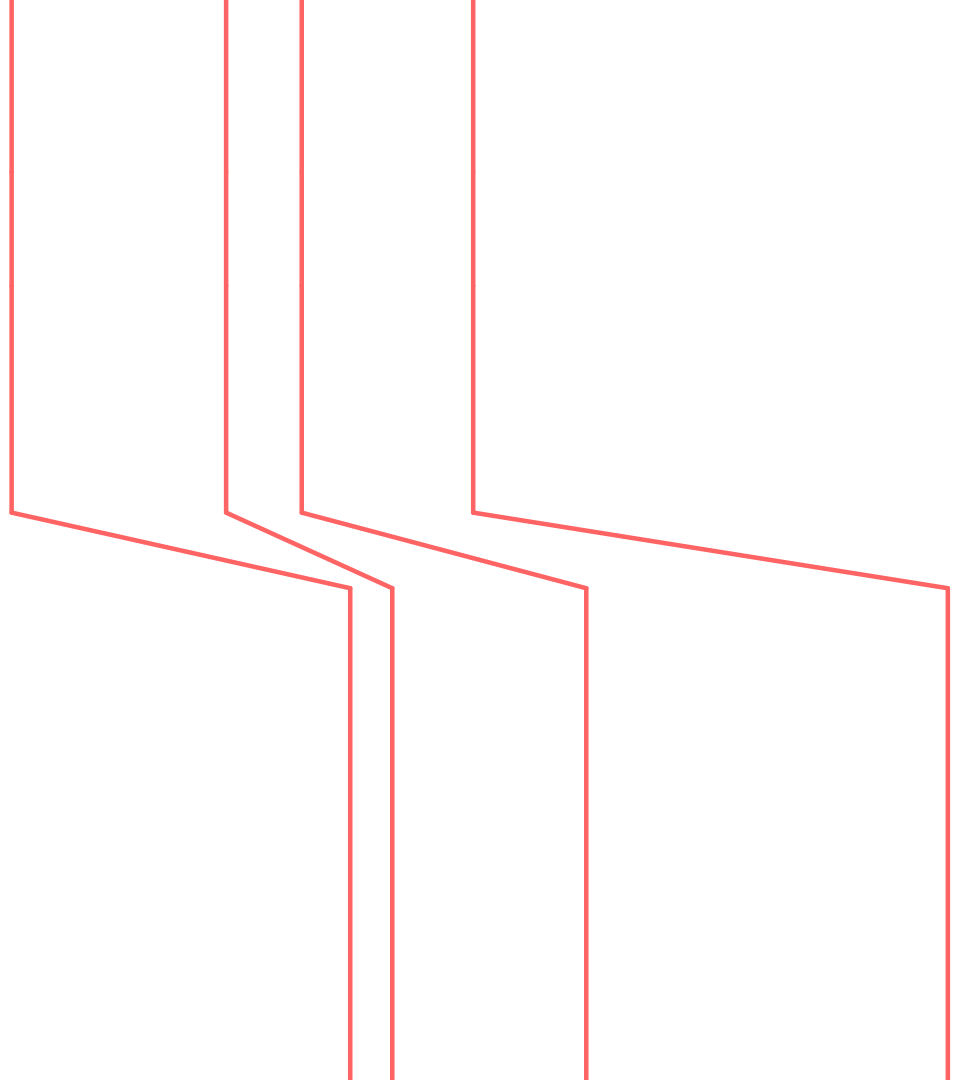
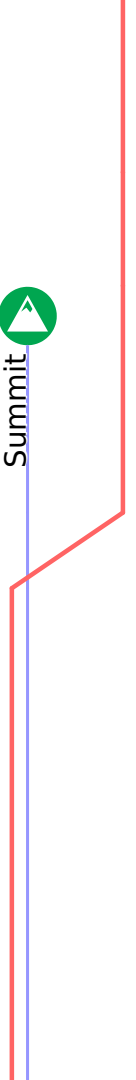

←1.4 km→

←2.7 km→



Summit

Summit





At the intersection...
Bangalow Spur Tra
along Bangalow Spur 7
track).

Find the sign at the start.

After another 220 m cross the
(ong)

After another 1.9 km come to
6 m on your right.

After another 2.2 km c
14 m on your right.



After another 3.5 km (from the Bon Accord Walking Track) **continue straight**.



After another 310 m (from the Bon Accord Walking Track) **turn right**, to head along Bon Accord Walking Track.



After another 1.4 km (from the Bon Accord Walking Track) **continue straight**, to head along Bon Accord Walking Track.



After another 2.7 km (at the intersection of Champion Spur Track & Bon Accord Walking Track) **continue straight**, to head along Bon Accord Track.

