



# Mount Brogden Walking Track

(Wiradjuri Country)

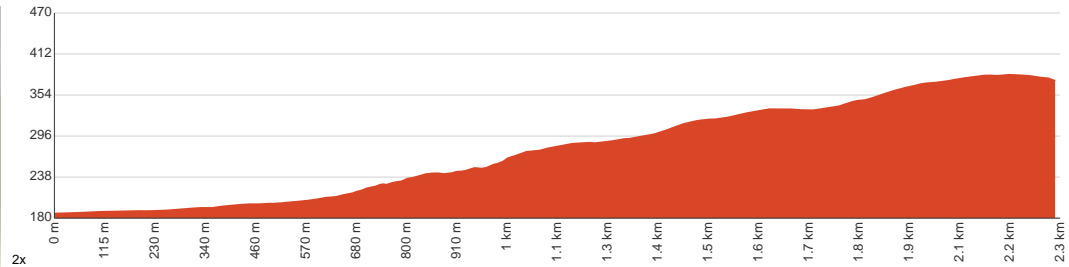
2 h to 3 h

4.5 km  
Return

↑ 216 m  
↓ 216 m

4  
Hard track

Starting from Binya Forest Drive this walk offers a great array of wildlife. Walking through pine forest you may stumble upon kangaroos, echidnas and plenty of birds. Stop at Oscars Lookout before heading to the top to enjoy the views over Murrumbidgee River and surrounds. Let us begin by acknowledging the Wiradjuri people, Traditional Custodians of the land on which we travel today, and pay our respects to their Elders past and present.



Class 4 of 6 Rough track, where fallen trees and other obstacles are likely	
<b>Quality of track</b>	Formed track, with some branches and other obstacles (3/6)
<b>Gradient</b>	Short steep hills (3/6)
<b>Signage</b>	Minimal directional signs (4/6)
<b>Infrastructure</b>	Limited facilities (such as cliffs not fenced, significant creeks not bridged) (4/6)
<b>Experience Required</b>	Some bushwalking experience recommended (3/6)
<b>Weather</b>	Foretasted & unexpected storms and severe weather may impact on navigation and safety (4/6)

**Getting to the start:** From Burley Griffin Way, B94

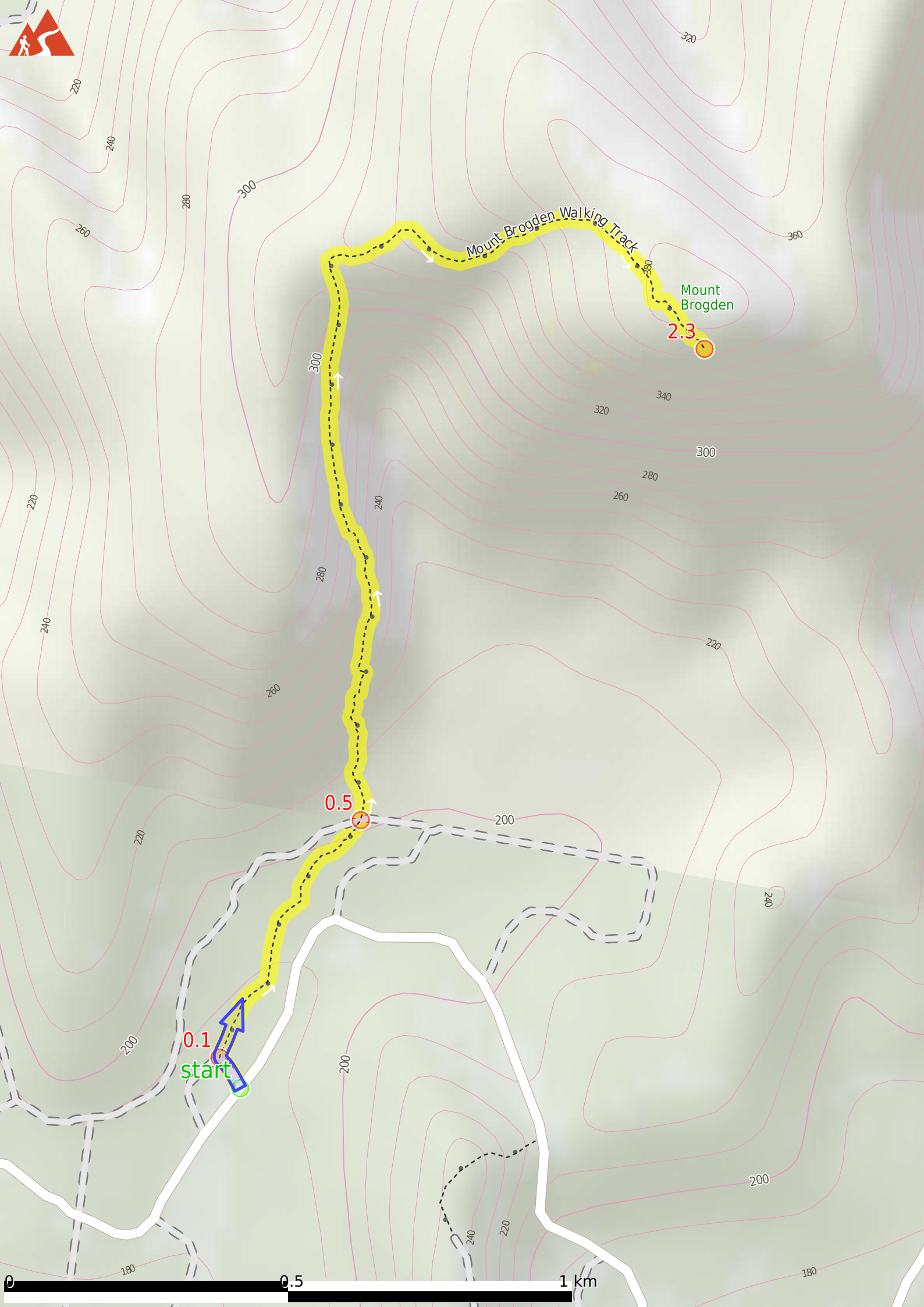
- Turn on to then drive for 85 m
- Turn left onto Binya Forest Drive and drive for another 180 m
- Turn right onto Box Road and drive for another 710 m
- Turn right and drive for another 730 m
- Keep left and drive for another 550 m
- Turn right onto Binya Forest Drive and drive for another 400 m
- Turn left and drive for another 7 m

**Before you start any journey ensure you;**

- Tell someone you trust where you are going and what to do if you are late returning
  - Have adequate equipment, supplies, skills & knowledge to undertake this journey safely
  - Consider weather forecasts, park/track closures & fire dangers
  - Can respond to emergencies & call for help at any point
  - Are healthy and fit enough for this journey
- If not, change plans and stay safe. It is okay to delay and ask people for help.

Share  
Bushwalk.com  
[/j/A6R758](https://bushwalk.com/j/A6R758)





Mount Brogden Walking Track

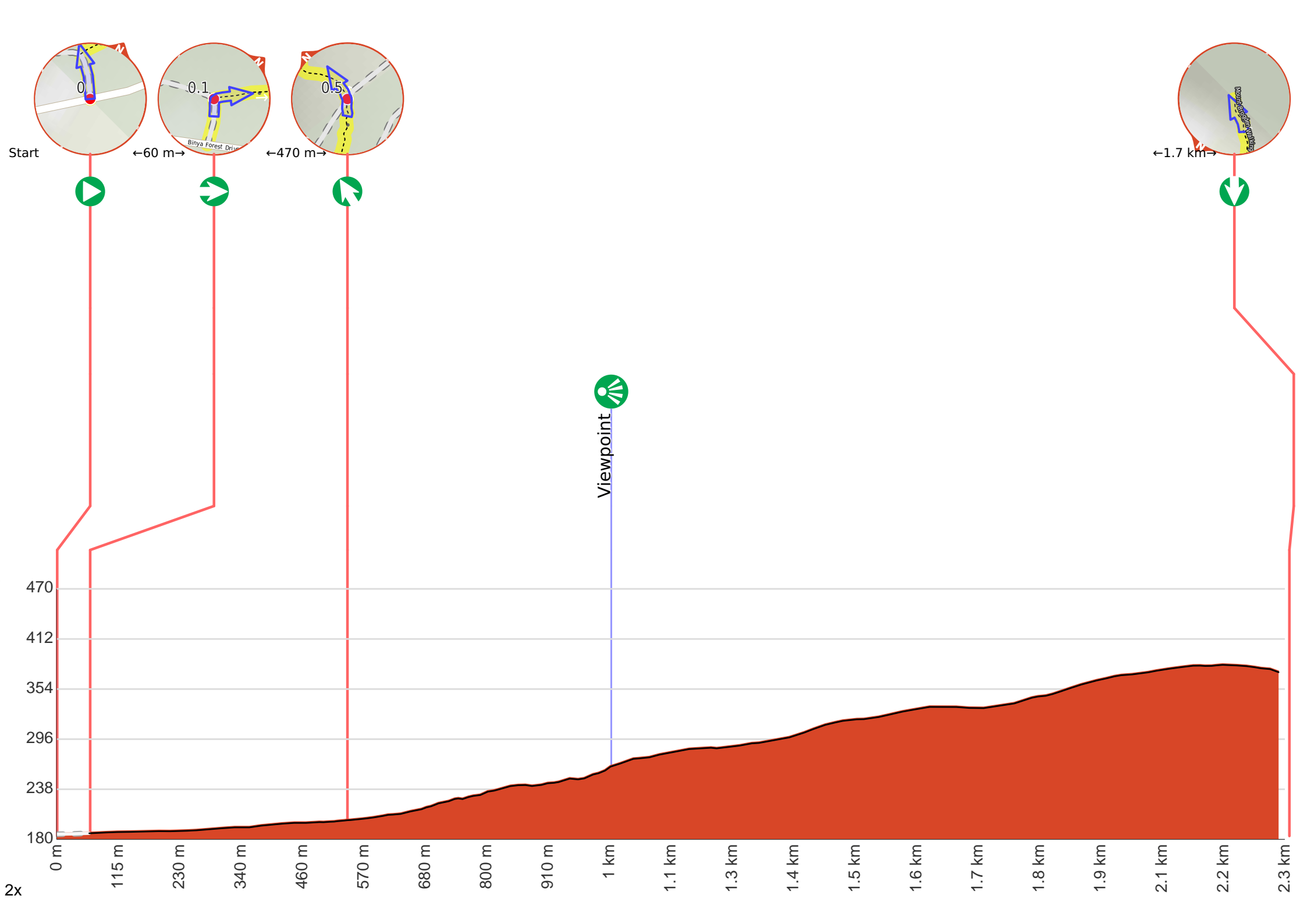
Mount Brogden

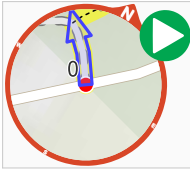
2.3

0.5

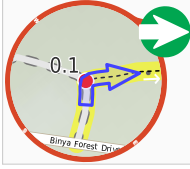
0.1  
start

0 0.5 1 km





**Start.**



After another 60 m **turn right.**



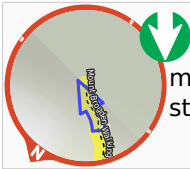
After another 470 m **veer left.**



After another 490 m come to the "Oscars Lookout" (25 m on your right).



After another 1.2 km come to "Mount Brogden".



Turn around here and retrace the main route for 2.3 km to get back to the start.