



White Rock

(Yuin Country)

5 min to 10 min

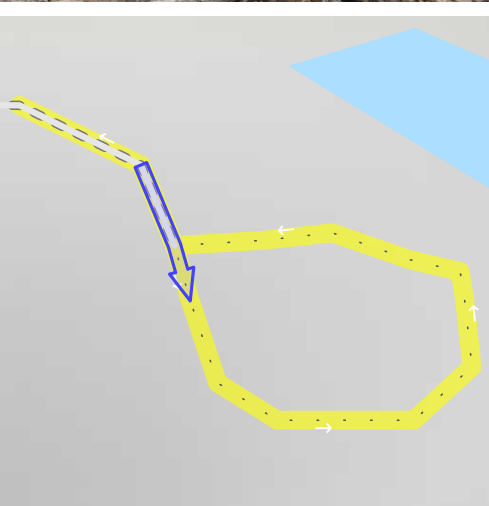
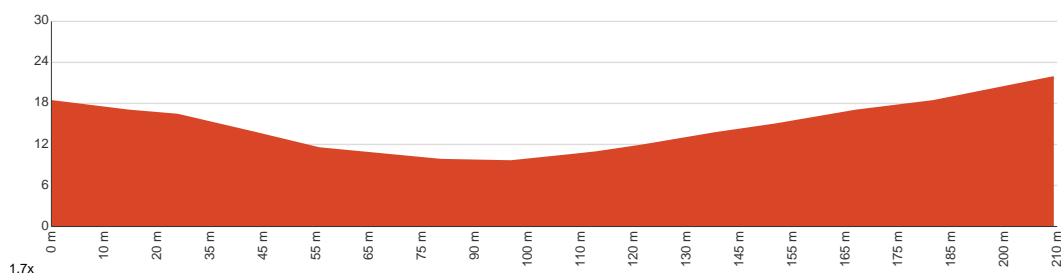
210 m
Circuit

↑ 12 m
↓ 9 m

4
Hard track

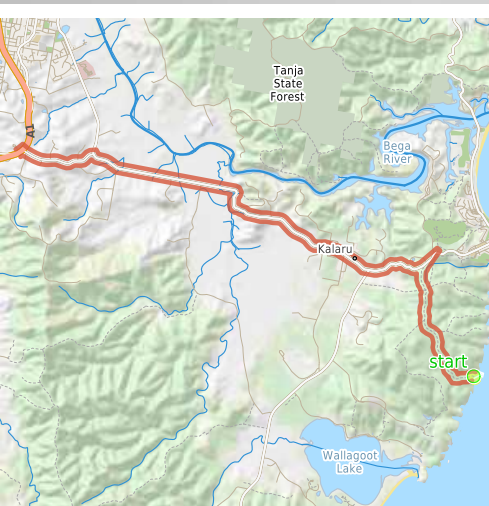


This is a great short walk to some appropriately named white rocks. The White Rock is not the only attraction of this walk, there are also great views over the surrounding coast. You might even see some locals jumping from the cliffs opposite White Rocks car park. Let us begin by acknowledging the Yuin people, Traditional Custodians of the land on which we travel today, and pay our respects to their Elders past and present.



Class 4 of 6 Rough track, where fallen trees and other obstacles are likely	
Quality of track	Rough track, where fallen trees and other obstacles are likely (4/6)
Gradient	Very steep (4/6)
Signage	Minimal directional signs (4/6)
Infrastructure	Limited facilities, not all cliffs are fenced (3/6)
Experience Required	No experience required (1/6)
Weather	Weather generally has little impact on safety (1/6)

Getting to the start: From Princes Highway, A1



- Turn on to Kerrisons Lane then drive for 2.1 km
- Turn right onto Tathra Road and drive for another 10.5 km
- Turn sharp right onto White Rock Road and drive for another 1.7 km
- Keep left onto White Rock Road and drive for another 390 m
- Continue onto White Rock Road and drive for another 2.1 km

Before you start any journey ensure you;

- Tell someone you trust where you are going and what to do if you are late returning
- Have adequate equipment, supplies, skills & knowledge to undertake this journey safely
- Consider weather forecasts, park/track closures & fire dangers
- Can respond to emergencies & call for help at any point
- Are healthy and fit enough for this journey

If not, change plans and stay safe. It is okay to delay and ask people for help.

Share
Bushwalk.com
[/ij/AVR8RM](https://bushwalk.com/ij/AVR8RM)





0.2



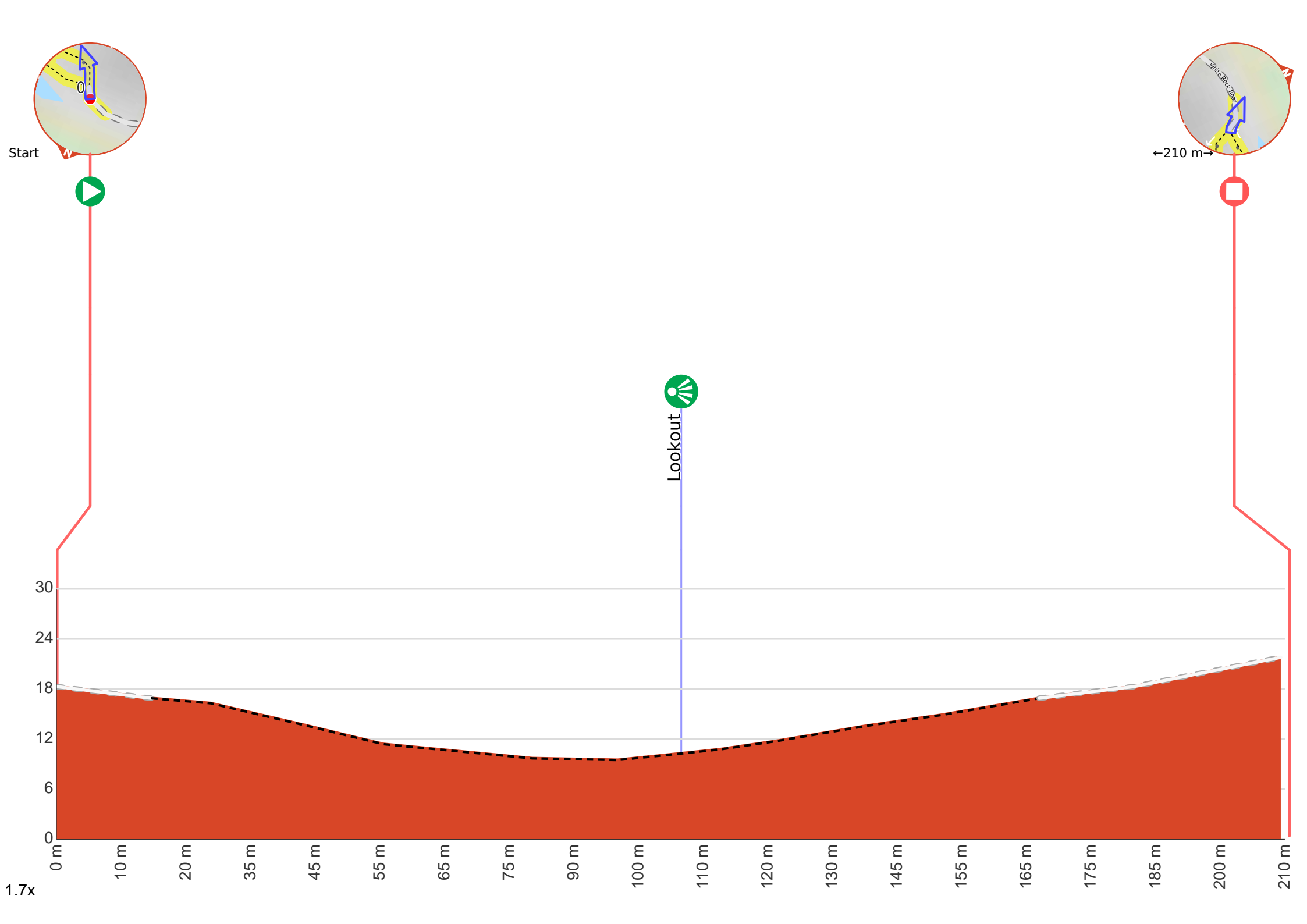
White Rock Road

start

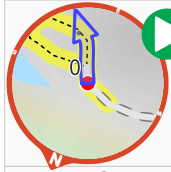


20





Getting started: On the side of the car park where the road leads up the hill, this walk follows track around the cliff tops, keeping the small bay below on the left. The track heads around the small hill (above on the right), leading to a point on the white rock which overlooks the sea and surrounding coast.



Start.



After 105 m find the "White Rock" (15 m on your right).



White Rock, Bournda National Park, as the name suggests, is an area of white coloured rocks, south of Tathra. The rocks form the headland with spectacular views of the coastline both to the North and South, and across the South Pacific Ocean. White Rock car park is backed by an old quarry, which formed the amphitheatre of rock behind it. White Rock can be accessed by White Rock Rd, off the Snowy Mountains Highway.



After another 105 m come to the end.