



Derdbe-Gerring Banan Circuit

(Miriuwung Country)

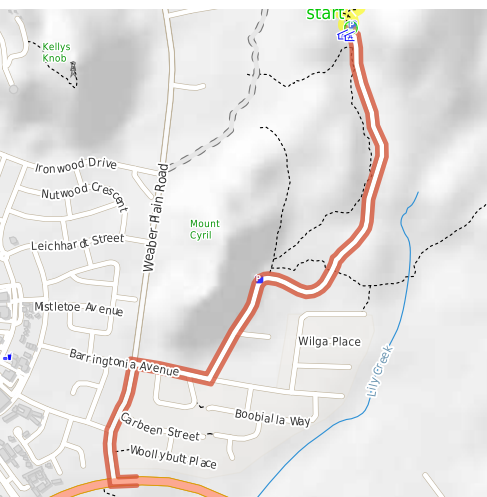
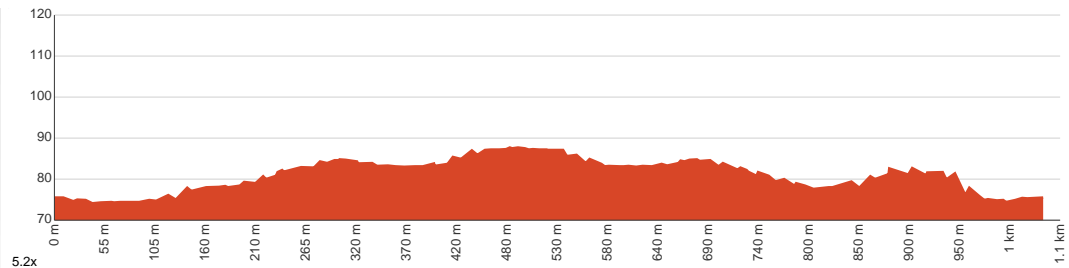
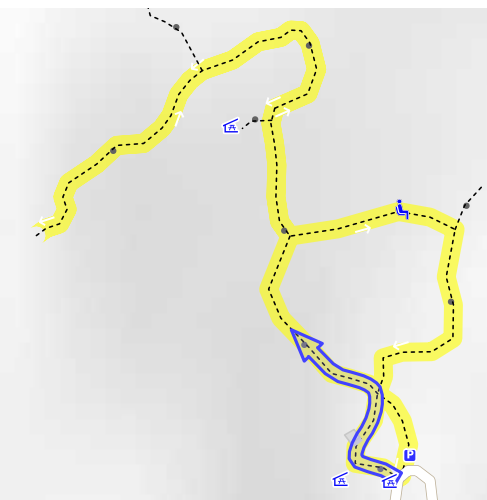
20 min to 30 min
 20 min to 30 min

1 km
Circuit

↑ 24 m
↓ 24 m

4
Hard track

Starting from the car park at the end of Hidden Valley Road, Kununurra, this walk takes you on a circuit in Mirima National Park, visiting The Derdbe-Gerring Banan Lookout along the way. After traversing throughout the ancient sandstone ranges and reaching the lookout, you can enjoy open views of Kununurra and Ord River Valley, whose vegetated valleys are stunningly beautiful. Additionally, the first part of the trail is a wheelchair friendly loop with interpretive signage. You can prefer to walk early morning or late in the afternoon to avoid the very worst of the heat. Let us begin by acknowledging the Miriuwung people, Traditional Custodians of the land on which we travel today, and pay our respects to their Elders past and present.



Class 4 of 6 Rough track, where fallen trees and other obstacles are likely	
Quality of track	Rough track, where fallen trees and other obstacles are likely (4/6)
Gradient	Short steep hills (3/6)
Signage	Directional signs along the way (3/6)
Infrastructure	Generally useful facilities (such as fenced cliffs and seats) (2/6)
Experience Required	Some bushwalking experience recommended (3/6)
Weather	Storms may impact on navigation and safety (3/6)

Getting to the start: From Victoria Highway, 1, Kununurra.

- Turn on to Weaber Plain Road then drive for 440 m
- Turn right onto Barrington Avenue and drive for another 275 m
- Turn left onto Hidden Valley Road and drive for another 1.6 km
- Turn left onto Hidden Valley Road and drive for another 40 m

Before you start any journey ensure you;

- Tell someone you trust where you are going and what to do if you are late returning
- Have adequate equipment, supplies, skills & knowledge to undertake this journey safely
- Consider weather forecasts, park/track closures & fire dangers
- Can respond to emergencies & call for help at any point
- Are healthy and fit enough for this journey

If not, change plans and stay safe. It is okay to delay and ask people for help.

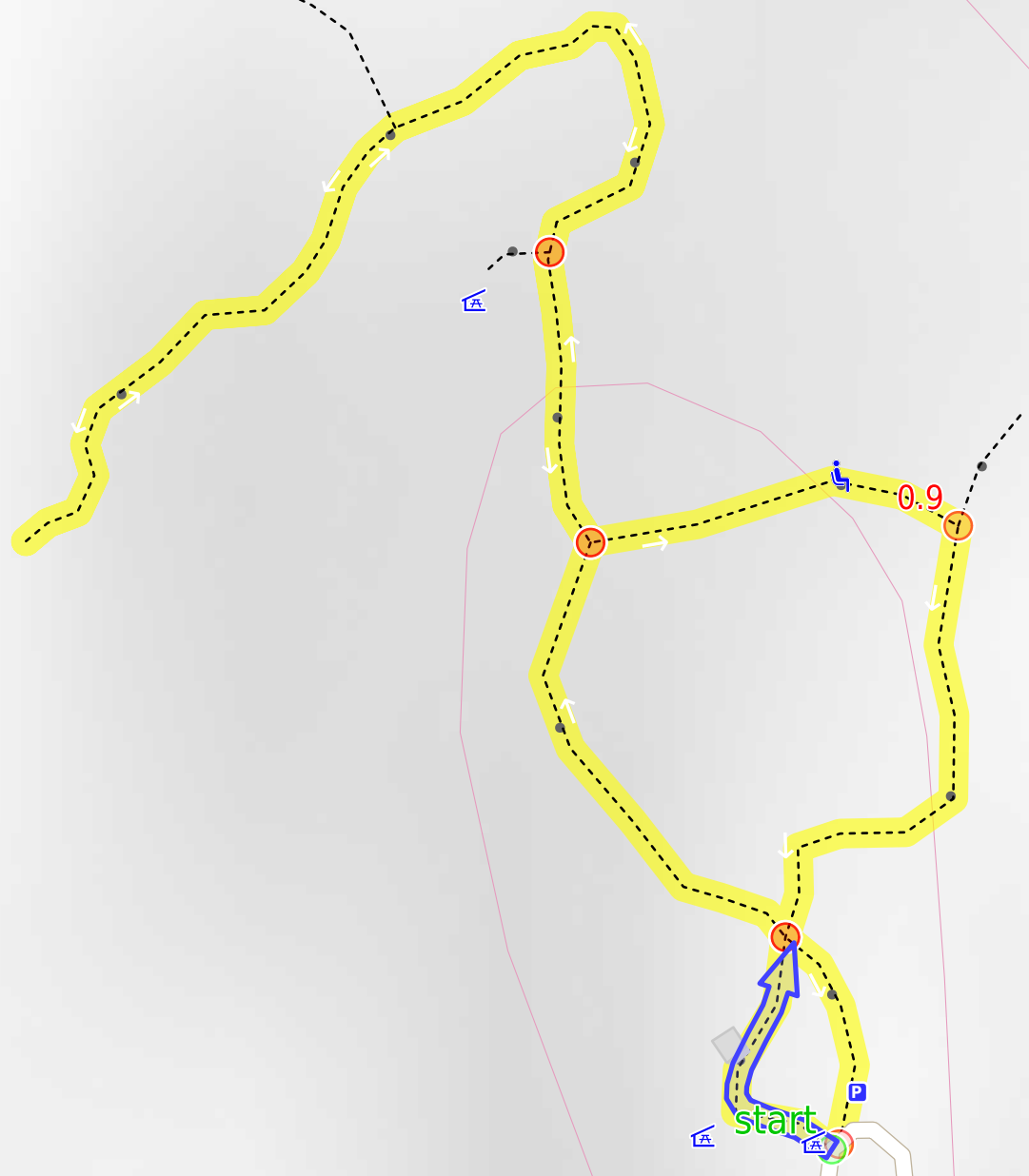
Share
[Bushwalk.com](https://bushwalk.com/j/B4LTLY)
[/j/B4LTLY](https://bushwalk.com/j/B4LTLY)

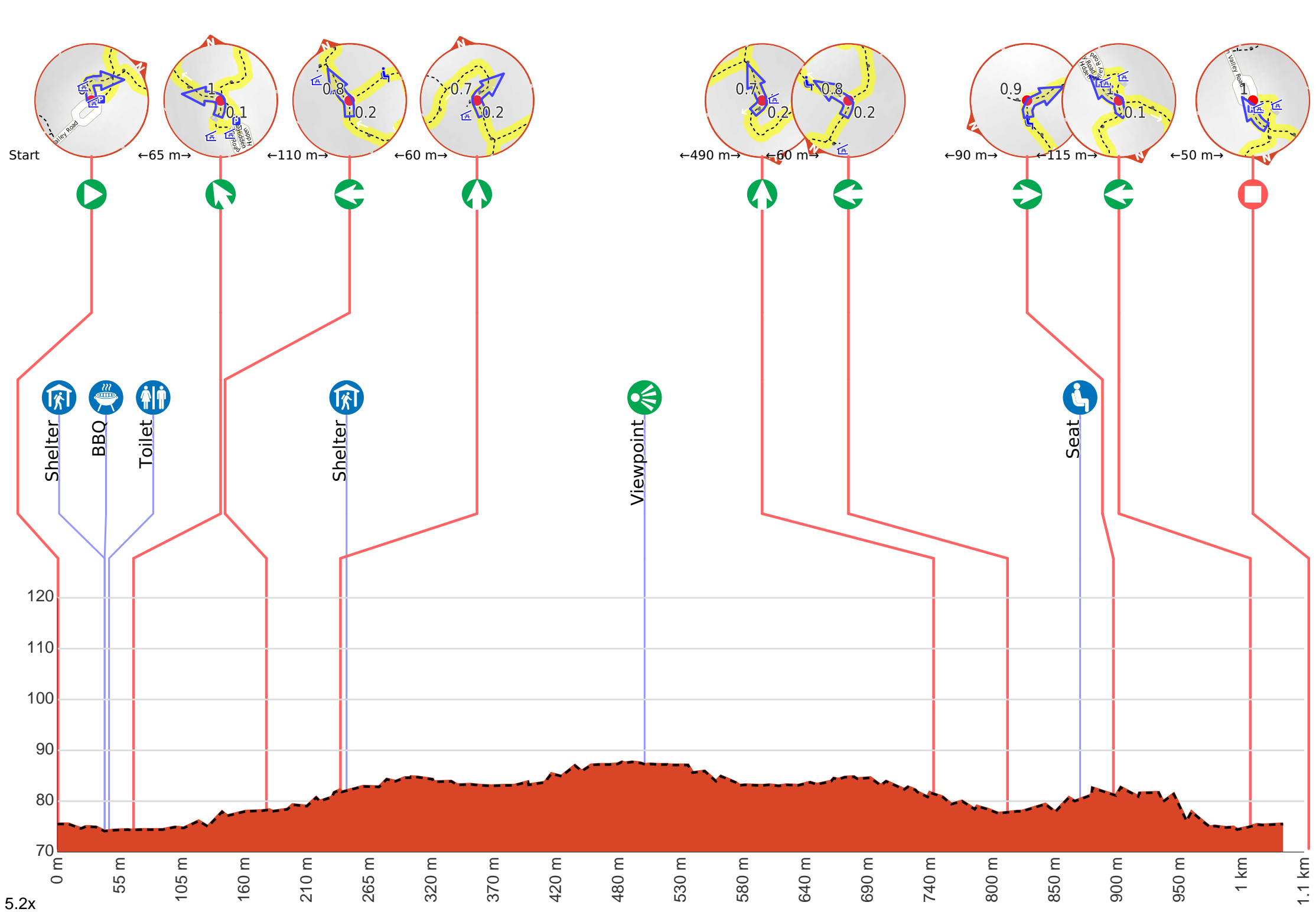




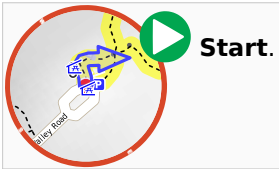
88


100







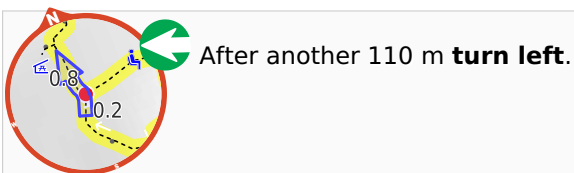
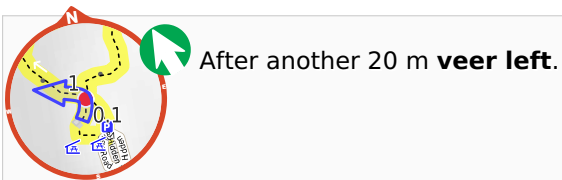
Getting started: From the car park at the end of Hidden Valley Road, pass through the bollard and head towards the slanted signpost as you go through the sheltered area with red metal poles. Pass by the said signpost (to your right) and head along the narrow dirt track. About 60 metres into the walk, veer left at the 4-way intersection to continue along Derdbe-Gerring Banan Circuit (clockwise).




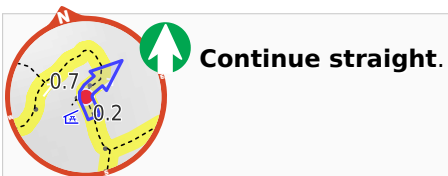
 Find the shelter at the start.


 Find the BBQ at the start.


 Then pass the toilet (on your left).




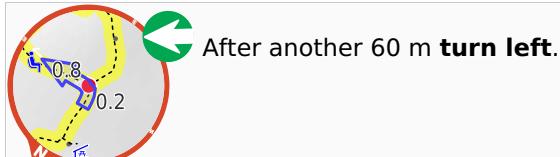
 After another 65 m pass the shelter (20 m on your left).




 After another 115 m **continue straight**.

 After another 135 m come to the "Derdbe-Gerring Banan Lookout" (about 20 m ahead).

 After another 125 m **continue straight**.



 After another 60 m pass a seat (on your left).

