



# Daleys Point Walking Track

(Darkinjung & Guringai Country)

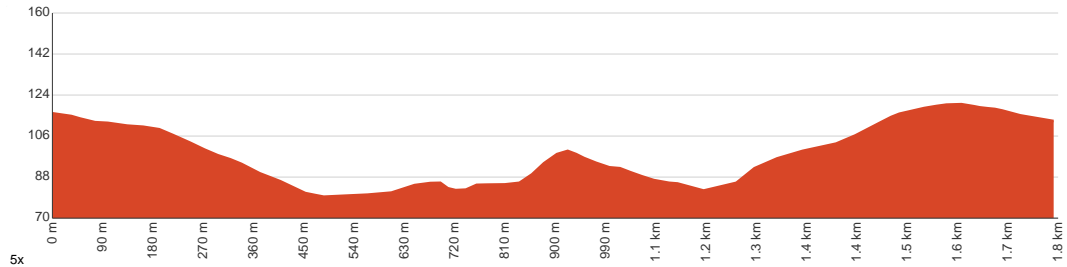
 1 h 15 min to 1 h 45 min

  
3.6 km  
Return

  
↑ 126 m  
↓ 126 m

 3  
Moderate track

Take this return walk in Bouddi National Park to experience the Aboriginal cultural heritage. There are great views from the Daleys Point Aboriginal site across Cockle Bay Nature Reserve and Brisbane Water. Let us begin by acknowledging the Darkinjung & Guringai people, Traditional Custodians of the land on which we travel today, and pay our respects to their Elders past and present.



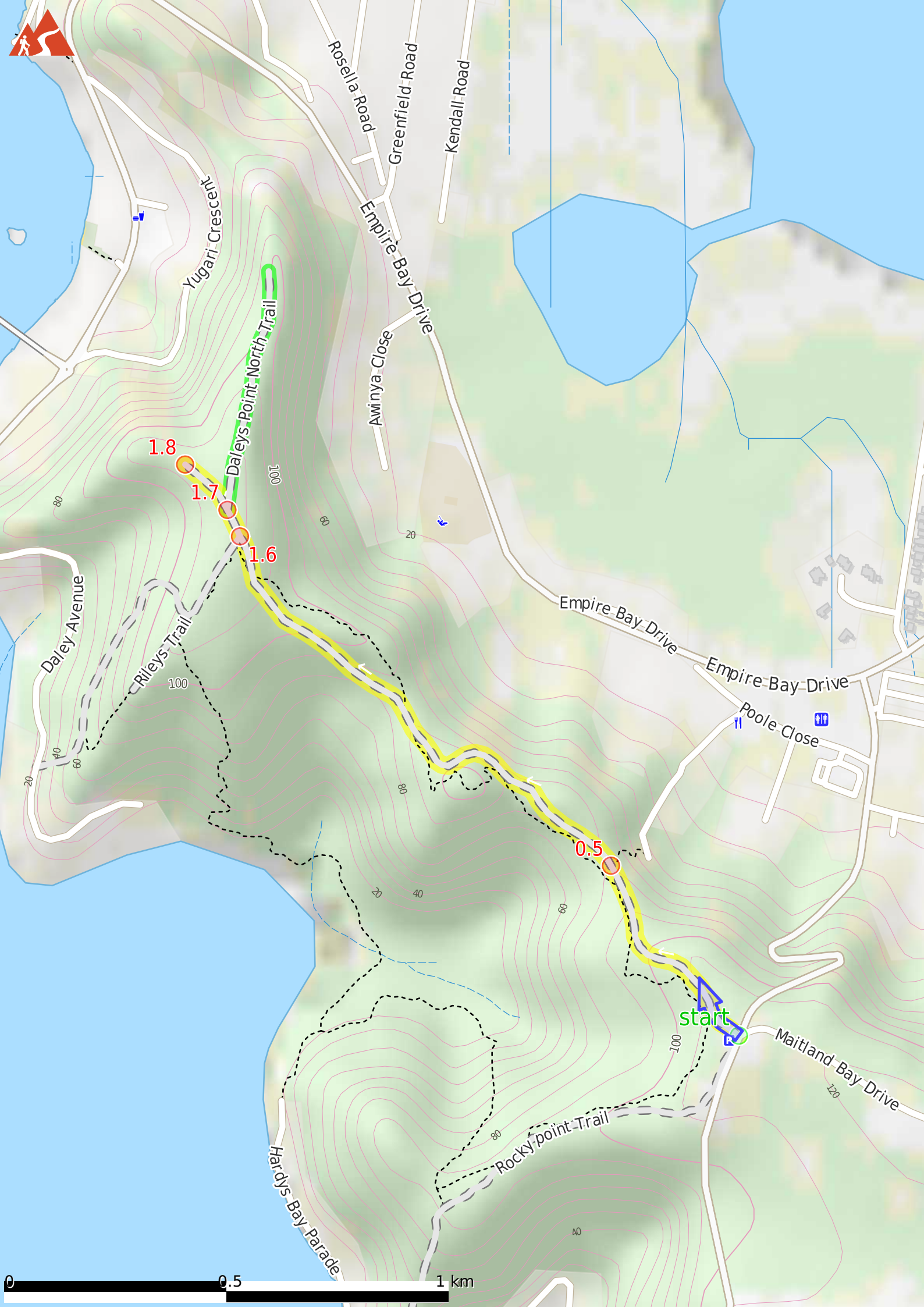
Class 3 of 6 Formed track, with some branches and other obstacles	
<b>Quality of track</b>	Formed track, with some branches and other obstacles (3/6)
<b>Gradient</b>	Short steep hills (3/6)
<b>Signage</b>	Clearly signposted (2/6)
<b>Infrastructure</b>	Limited facilities, not all cliffs are fenced (3/6)
<b>Experience Required</b>	Some bushwalking experience recommended (3/6)
<b>Weather</b>	Storms may impact on navigation and safety (3/6)

**Before you start any journey ensure you;**

- Tell someone you trust where you are going and what to do if you are late returning
  - Have adequate equipment, supplies, skills & knowledge to undertake this journey safely
  - Consider weather forecasts, park/track closures & fire dangers
  - Can respond to emergencies & call for help at any point
  - Are healthy and fit enough for this journey
- If not, change plans and stay safe. It is okay to delay and ask people for help.

Share  
Bushwalk.com  
[/j/B5NEEB](https://bushwalk.com/j/B5NEEB)





1.8

1.7

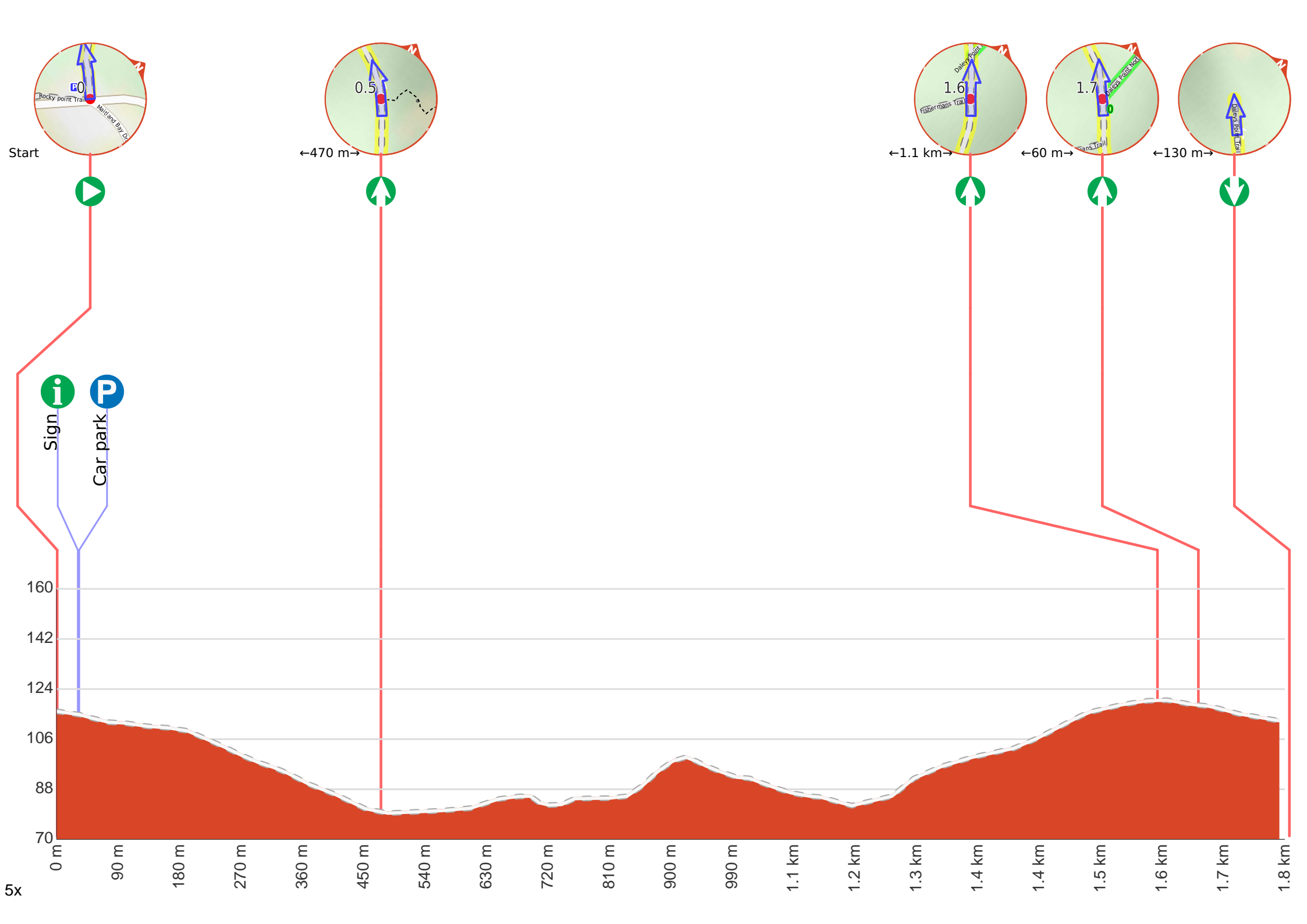
1.6

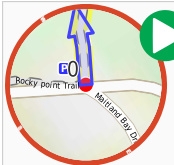
0.5

start

0 0.5

1 km





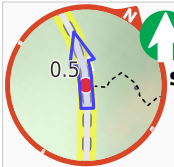
**Start.**



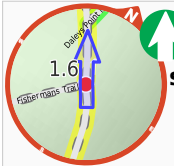
Find the sign at the start.



Find the car park at the start.

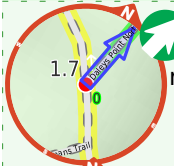


After another 440 m **continue straight.**

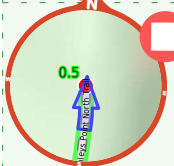


After another 1.1 km **continue straight.**

**Start of an optional side trip:** Take a side trip along the Daleys Point North Trail.



To start this optional side trip veer right here. **Start.**



After another 490 m come to the end.



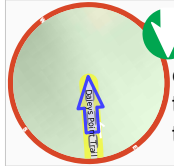
Turn around and retrace your steps back the 490 m to the main route.



Back at the main route turn sharp right and follow on from the 1.7 km waypoint.



After another 60 m **continue straight.**



Continue another 130 m to find the end. Then turn around here and retrace the main route for 1.8 km to get back to the start.