





# Bridle Trail

(Dunghutti Country)

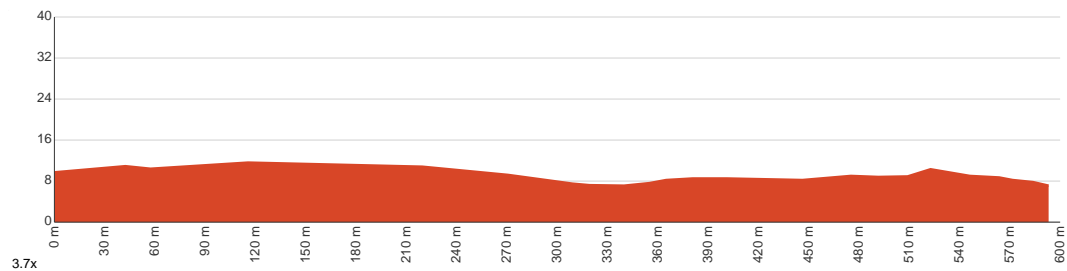
 15 min to 45 min

  
590 m  
One way

  
↑ 6 m  
↓ 9 m

 2  
Easy track

Starting from Little Bay picnic area this historic track was where horses hauled the massive steam crane used in the granite quarry. Look for the old iron water pipe while walking through heathlands, gums and rainforest. Let us begin by acknowledging the Dunghutti people, Traditional Custodians of the land on which we travel today, and pay our respects to their Elders past and present.



Class 2 of 6 Clear and well formed track or trail	
<b>Quality of track</b>	Clear and well formed track or trail (2/6)
<b>Gradient</b>	Gentle hills with occasional steps (2/6)
<b>Signage</b>	Clearly signposted (2/6)
<b>Infrastructure</b>	Generally useful facilities (such as fenced cliffs and seats) (2/6)
<b>Experience Required</b>	No experience required (2/6)
<b>Weather</b>	Weather generally has little impact on safety (2/6)

**Getting to the start:** From Gregory Street, 12

- Turn on to Landsborough Street then drive for 220 m
- At roundabout, take exit 2 onto Landsborough Street, 12 and drive for another 590 m
- At roundabout, take exit 1 onto Phillip Drive, 12 and drive for another 250 m
- At roundabout, take exit 1 onto Phillip Drive, 12 and drive for another 2.9 km
- Turn left and drive for another 85 m

**Before you start any journey ensure you;**

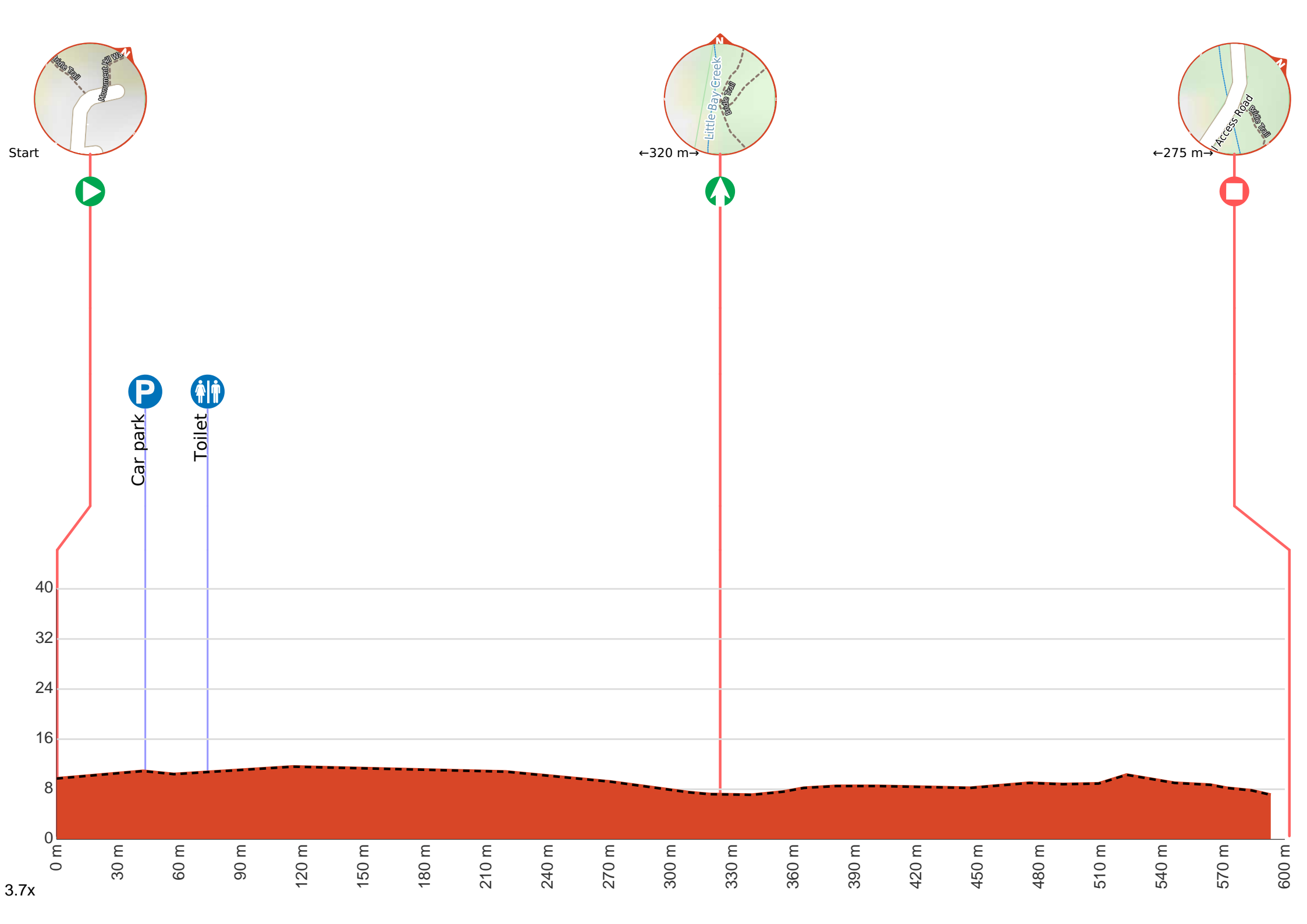
- Tell someone you trust where you are going and what to do if you are late returning
- Have adequate equipment, supplies, skills & knowledge to undertake this journey safely
- Consider weather forecasts, park/track closures & fire dangers
- Can respond to emergencies & call for help at any point
- Are healthy and fit enough for this journey

If not, change plans and stay safe. It is okay to delay and ask people for help.

Share  
[Bushwalk.com](https://bushwalk.com/j/B5O15E)  
[/j/B5O15E](https://bushwalk.com/j/B5O15E)









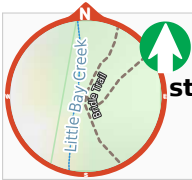
**Start.**



After 40 m pass the car park (25 m on your left).



After another 30 m pass the toilet (10 m on your right).



After another 245 m **continue straight.**



After another 275 m come to the end.



About 140 m past the end is a car park.