



# Carrington Park to Bridal View Lookout

(Dharug & Gundungurra Country)

 1 h 30 min to 3 h

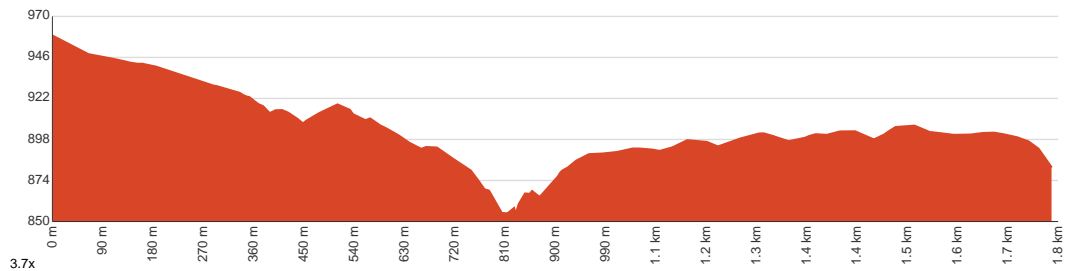
  
3.6 km  
Return

  
↑ 257 m  
↓ 257 m

  
Moderate track



This walk explores the area around the wonderful Leura Cascades. The track includes many of the great viewing points for the falls. The walk also provides some other great views out across the Jamison Valley. A wonderful walk to enjoy the Bridal View lookout. Let us begin by acknowledging the Dharug & Gundungurra people, Traditional Custodians of the land on which we travel today, and pay our respects to their Elders past and present.



Class 3 of 6

Formed track, with some branches and other obstacles

Quality of track	Formed track, with some branches and other obstacles (3/6)
Gradient	Short steep hills (3/6)
Signage	Directional signs along the way (3/6)
Infrastructure	Limited facilities, not all cliffs are fenced (3/6)
Experience Required	Some bushwalking experience recommended (3/6)
Weather	Storms may impact on navigation and safety (3/6)

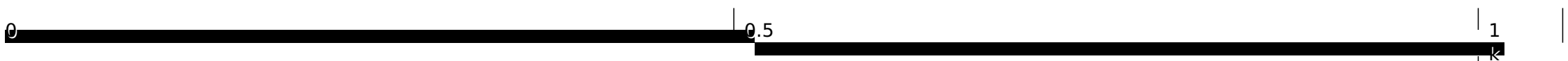
## Before you start any journey ensure you;

- Tell someone you trust where you are going and what to do if you are late returning
- Have adequate equipment, supplies, skills & knowledge to undertake this journey safely
- Consider weather forecasts, park/track closures & fire dangers
- Can respond to emergencies & call for help at any point
- Are healthy and fit enough for this journey

If not, change plans and stay safe. It is okay to delay and ask people for help.

Share  
[Bushwalk.com](https://bushwalk.com.au/BITDAI)  
[/i/BITDAI](https://bushwalk.com.au/BITDAI)







**Getting started:** From Carrington Park, the walk crosses Cliff Drive and goes down the stairs and past the sign for 'Blue Mountains National Park'. The walk continues down the stairs until reaching an intersection signposted with the way to 'Echo Point' or 'Leura Cascades'.

From the intersection, this walk follows the 'Leura Cascades 1km' sign down the wooden steps and along the bush track, winding through the forest until coming to the signposted intersection of the 'Leura Forest' Track.

From the intersection, this walk follows the 'Leura Cascades' sign along the well-defined bush track, winding through the bush to the signposted intersection of the Echo Tree track at the bottom of the short set of stairs.

From the intersection, this walk follows the short set of wooden steps up to Cliff Drive, opposite the car park behind Solitary Restaurant.





**Turn right.**



After another 30 m come to the "Kiah Lookout" (10 m on your right).



Then head down the steps (about 10 m long)



**Turn left.**




After another 25 m come to the "Fossil Rock" (20 m on your right).



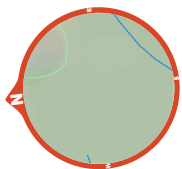
Then pass the "Lila Falls" (185 m on your right).



After another 10 m find the "Fossil Rock" (5 m on your left).



Fossil Rock is a fenced lookout along Prince Henry Cliff Walk, near Katoomba. The lookout is close to Cliff Drive and gives great views along the Jamison Valley and over Mount Solitary, and along the far end of Kings Tableland. The sandstone floor of the lookout is mostly natural and has a few steps cut in it. The rock provides some natural sculptures to enjoy.





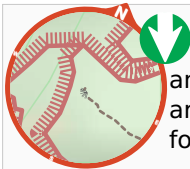
After another 570 m find the "The Rock" (on your left).



The Rock is a small, partially-fenced lookout, about 10 metres from the Prince Henry Cliff Walk near Bridal Veil Falls. The old timber fence only partially covers the cliff line and the walk to the lookout can be slippery. The view from the lookout includes close-up views of the crowns of several trees. There is no view of Bridal Veil Falls, but the view does extend across to the cliffs at Bridal View Lookout.



After another 100 m **turn right**.



(Bridal View Lookout) Continue another 195 m to find the end. Then turn around here and retrace the main route for 1.8 km to get back to the start.



"Bridal View Lookout".



About 175 m past the end is "Leura Falls".