



Mount Imlay Summit Walking Track

(Yuin Country)

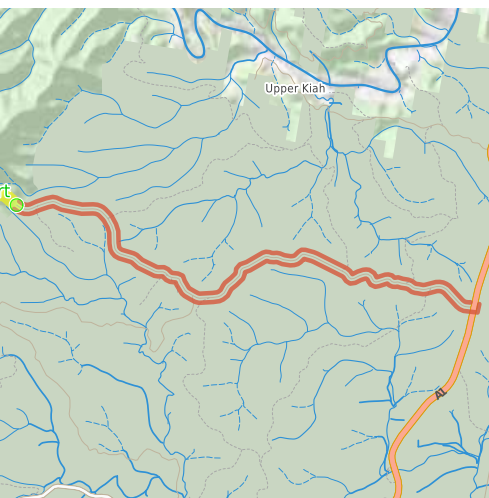
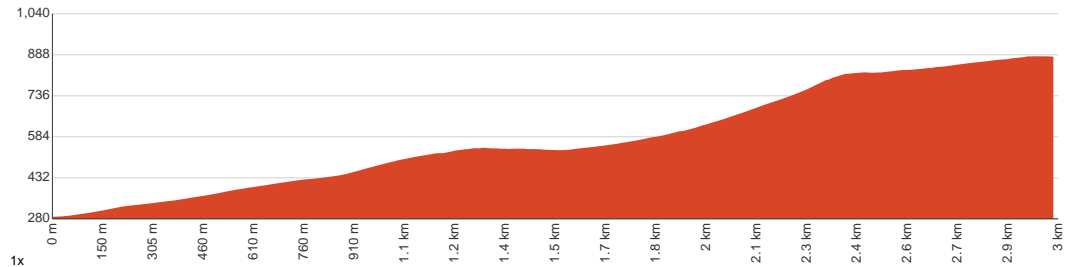
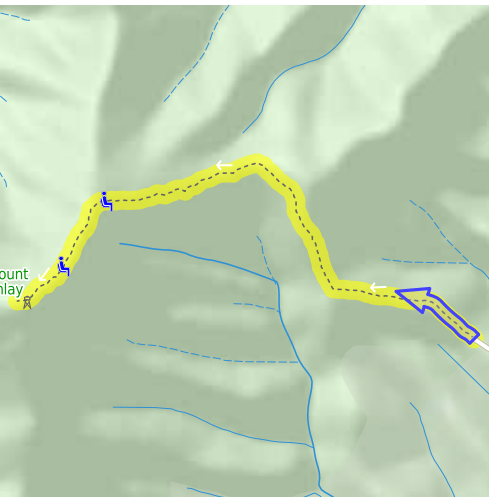
3 h to 4 h

6.1 km
Return

↑ 623 m
↓ 623 m

5
Very challenging

From Burrawang picnic area this walk takes you through Mount Imlay National Park along a steep (did I mention steep!!) and rugged track to get to the top of Mount Imlay. Take in magnificent views of the park and check for yellow-tailed black cockatoos. Please use the footwear cleaning stations along the way to protect the environment. Let us begin by acknowledging the Yuin people, Traditional Custodians of the land on which we travel today, and pay our respects to their Elders past and present.



Class 5 of 6 Rough unclear track	
Quality of track	Rough track, where fallen trees and other obstacles are likely (4/6)
Gradient	Very steep and difficult rock scrambles (5/6)
Signage	Directional signs along the way (3/6)
Infrastructure	No facilities provided (5/6)
Experience Required	Moderate level of bushwalking experience recommended (4/6)
Weather	Forecasted & unexpected severe weather likely to have an impact on your navigation and safety (5/6)

Getting to the start: From Princes Highway, A1, Kiah.

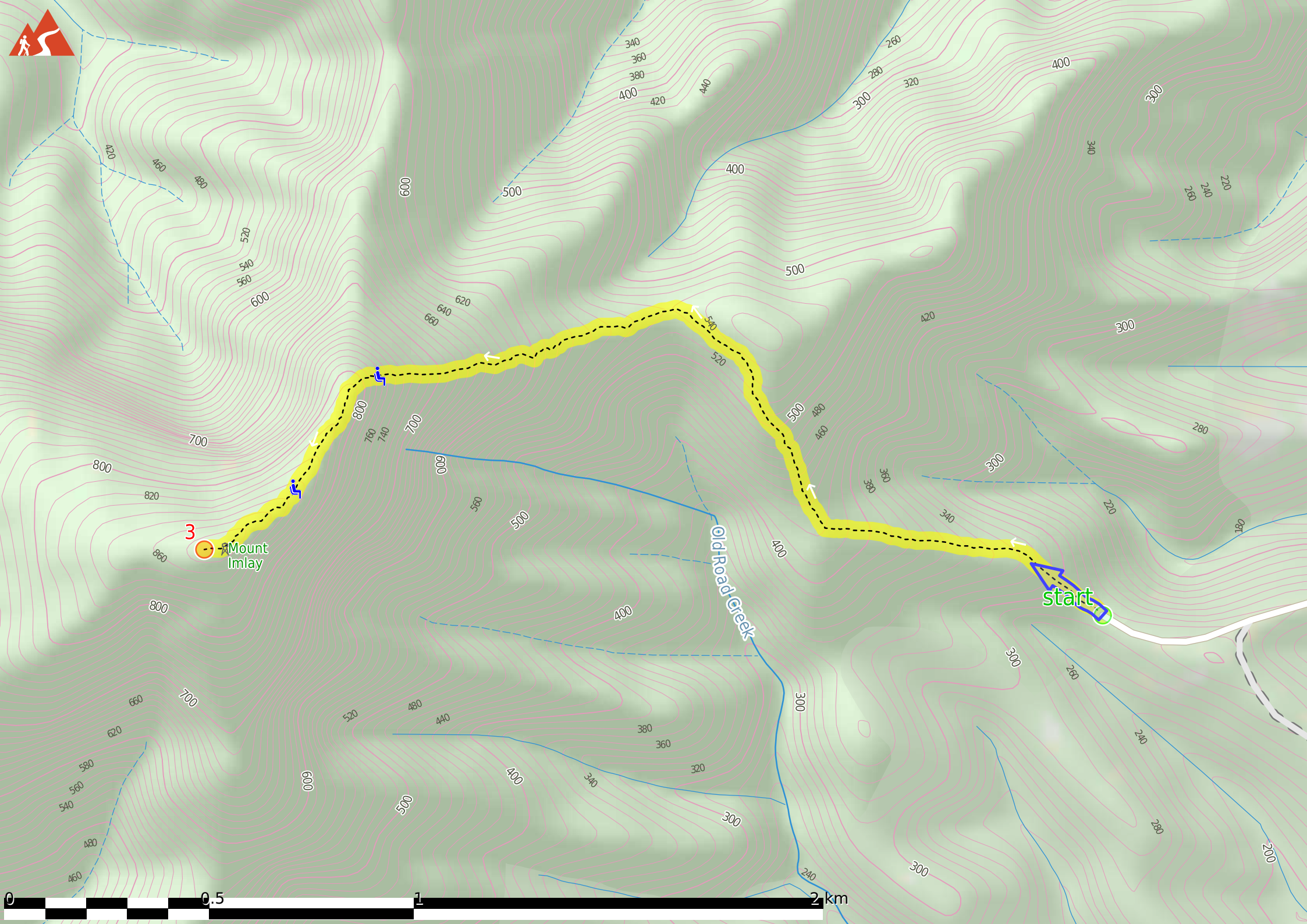
- Turn on to Burrawang Forest Road then drive for 9.4 km

Before you start any journey ensure you;

- Tell someone you trust where you are going and what to do if you are late returning
 - Have adequate equipment, supplies, skills & knowledge to undertake this journey safely
 - Consider weather forecasts, park/track closures & fire dangers
 - Can respond to emergencies & call for help at any point
 - Are healthy and fit enough for this journey
- If not, change plans and stay safe. It is okay to delay and ask people for help.

Share
[Bushwalk.com](http://bushwalk.com/ij/BSHM5L)
[/ij/BSHM5L](http://ij/BSHM5L)



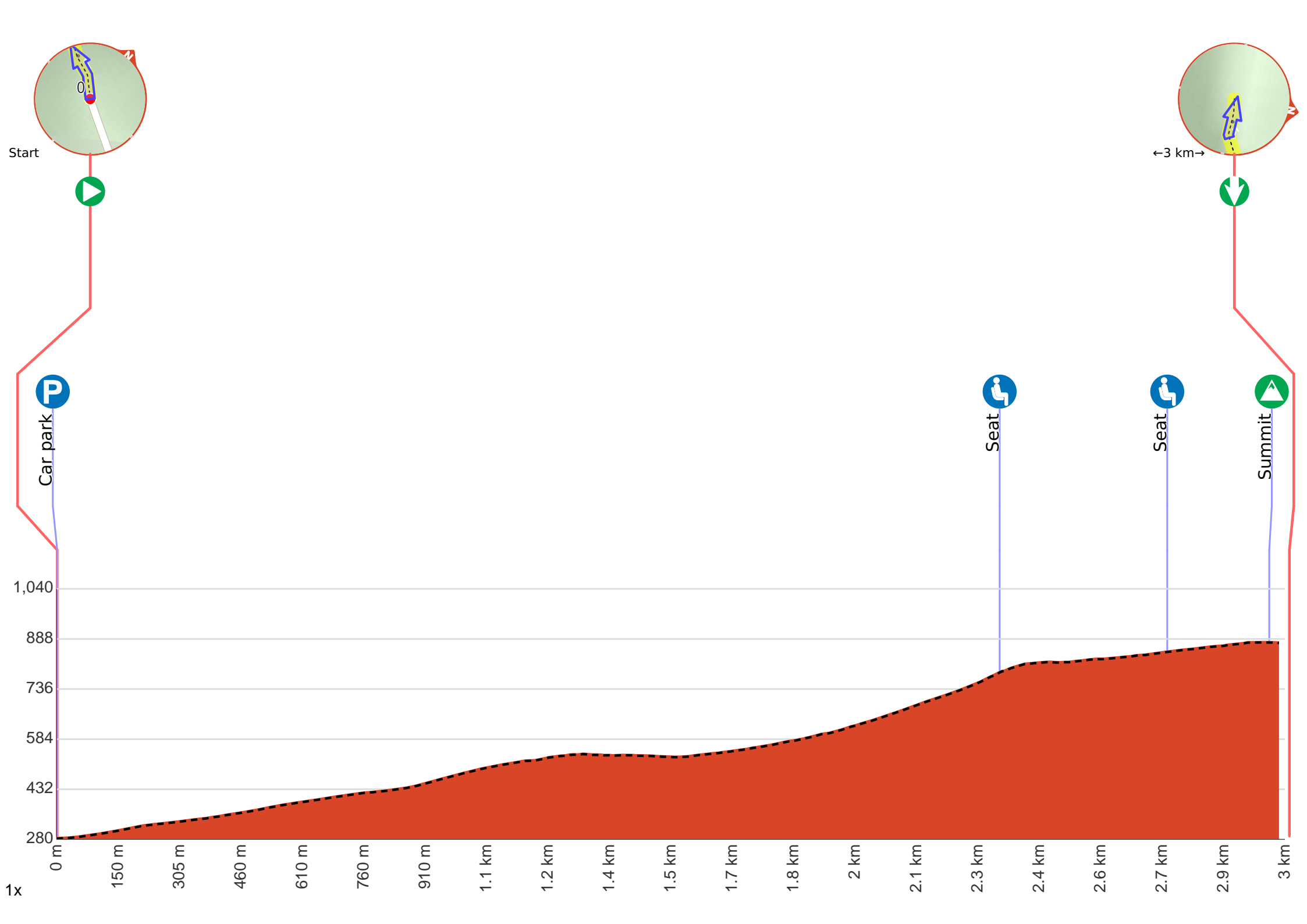


3
Mount Imlay

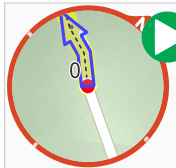
Old Road Creek

start





Getting started: From Burrawang picnic area at the end of Burrawang Rd, Narrabarba, follow the signposted track after using the footwear cleaning station to protect the environment.



Start.



Find the car park at the start.



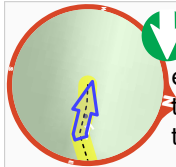
After 2.3 km pass a seat (on your left)., has no backrest.



After another 410 m find a seat., has no backrest.



After another 250 m pass the "Mount Imlay" (on your right).



Continue another 50 m to find the end. Then turn around here and retrace the main route for 3 km to get back to the start.