




Triplet Falls Loop Walk

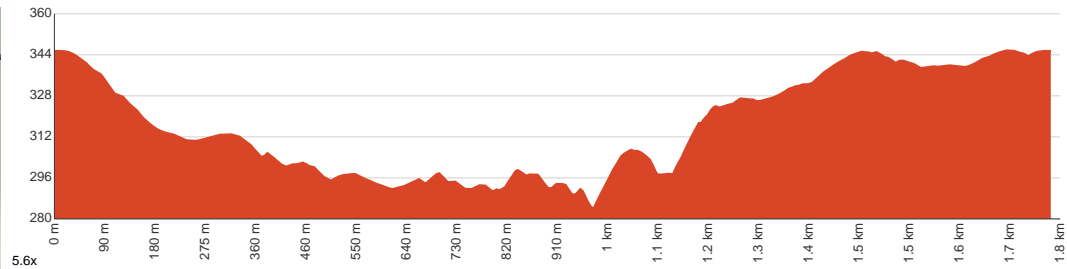
 45 min to 1 h


1.8 km
Circuit


↑ 115 m
↓ 115 m

 2
Easy track

Starting from the Triplet Falls Carpark on Phillips Track, Wyelangta, this walk loops through the rainforest on a well marked and maintained track, going past the Triplet Falls. Enjoy a short and peaceful walk through lush rainforest, on a track with plenty of stairs and boardwalks, and multiple viewing platforms. The falls are spectacular, and are usually flowing well even when there haven't been any recent rainfalls. The visibility of the falls may be partially blocked by natural foliage growing in front of the viewing areas. For a better view, it's possible to climb down to the base of the waterfall. Exploring beyond the falls lookout, there are relics of an early 1900s sawmill operation to be discovered. Let us begin by acknowledging the Traditional Custodians of the land on which we travel today, and pay our respects to their Elders past and present.



Class 2 of 6 Clear and well formed track or trail	
Quality of track	Clear and well formed track or trail (2/6)
Gradient	Gentle hills with occasional steps (2/6)
Signage	Clearly signposted (2/6)
Infrastructure	Generally useful facilities (such as fenced cliffs and seats) (2/6)
Experience Required	No experience required (2/6)
Weather	Weather generally has little impact on safety (2/6)

Getting to the start: From Princes Highway, M1

- Turn on to Princes Highway, A1 then drive for 3.5 km
- Turn left onto Queen Street, C154 and drive for another 290 m
- Continue onto Queen Street and drive for another 360 m
- At roundabout, take exit 2 onto Queen Street and drive for another 2.6 km
- Turn right onto Harris Road and drive for another 450 m
- Turn left onto Colac-Lavers Hill Road, C155 and drive for another 38 km
- Turn left onto Beech Forest-Lavers Hill Road, C159 and drive for another 390 m
- Turn right onto Phillips Track and drive for another 6.6 km
- Continue onto Phillips Track and drive for another 330 m

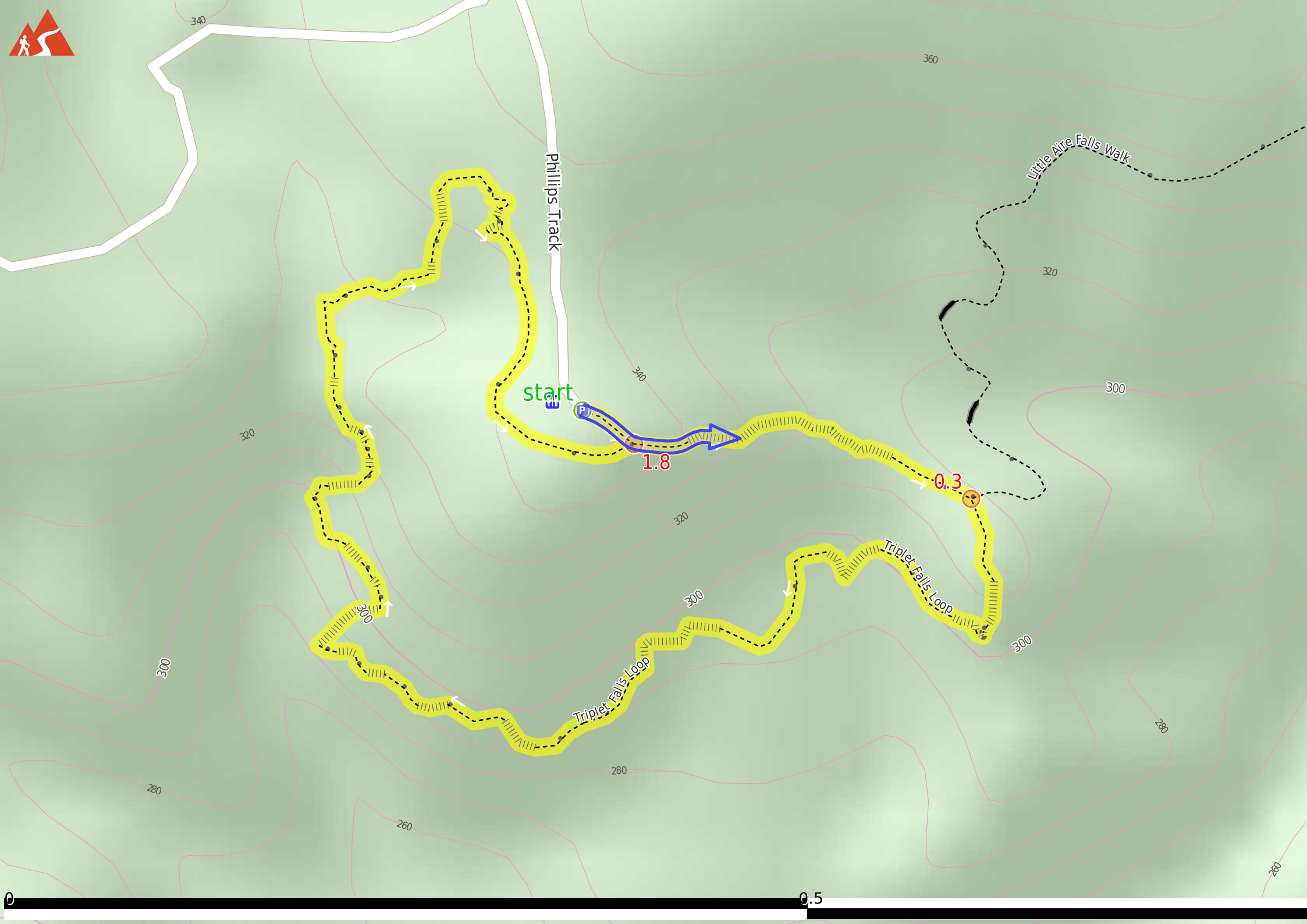
Before you start any journey ensure you;

- Tell someone you trust where you are going and what to do if you are late returning
- Have adequate equipment, supplies, skills & knowledge to undertake this journey safely
- Consider weather forecasts, park/track closures & fire dangers
- Can respond to emergencies & call for help at any point
- Are healthy and fit enough for this journey

If not, change plans and stay safe. It is okay to delay and ask people for help.

Share
[Bushwalk.com](https://bushwalk.com/ij/BW9XCJ)
[/ij/BW9XCJ](https://bushwalk.com/ij/BW9XCJ)





340

360

Little Aire Falls Walk

Phillips Track

start

P

340

1.8

320

300

320

0.3

320

Triplet Falls Loop

300

300

300

Triplet Falls Loop

280

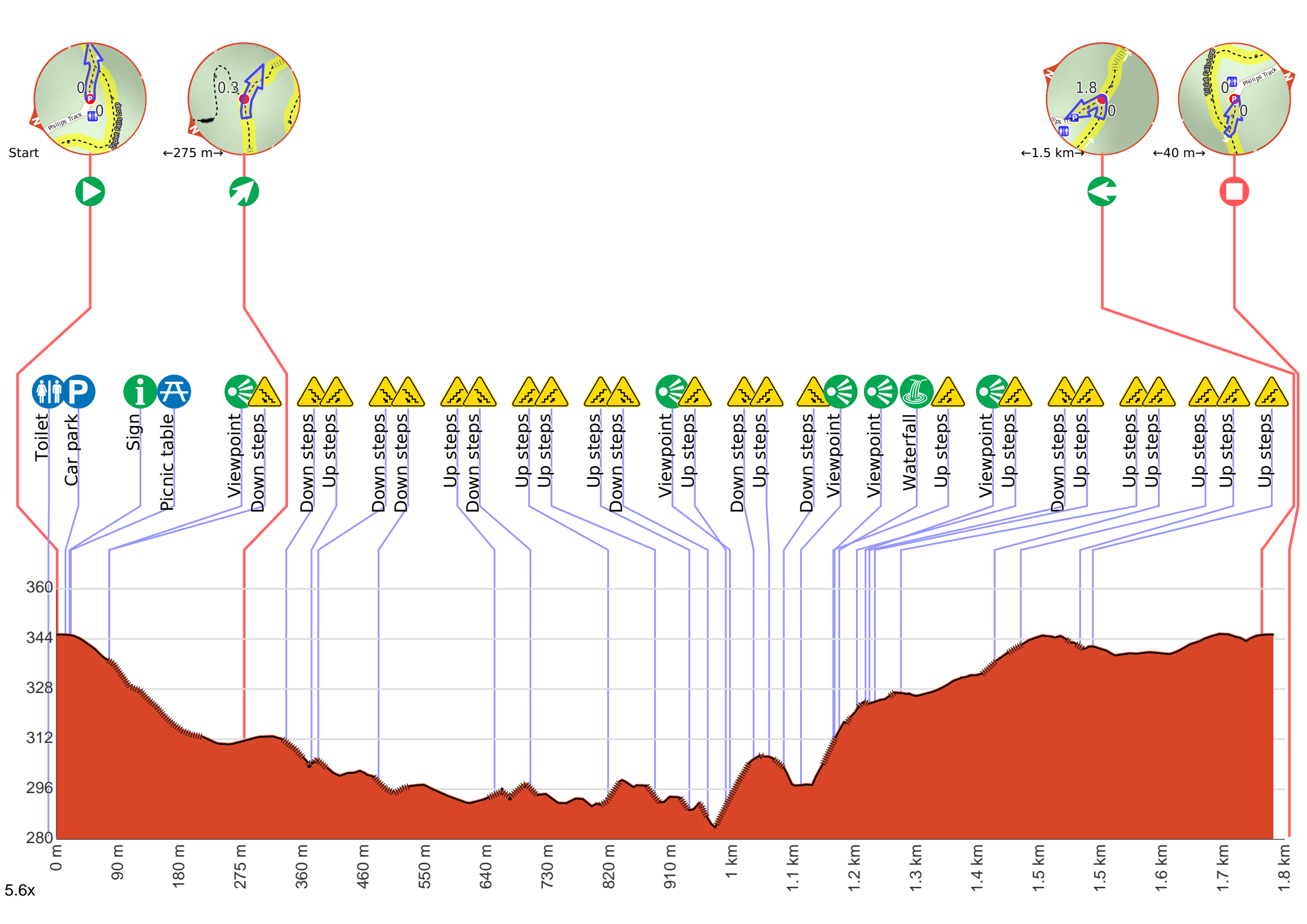
280

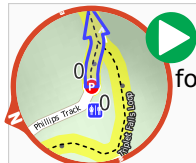
280

260

280

0.5





▶ Triplet Falls car park **Start** (a footpath).



There is a toilet (about 25 m back from the start).



After 25 m to find the "Triplet Falls car park".



After another 6 m pass the sign (5 m on your left).



Then pass the picnic table (on your left).



After another 20 m **continue straight**, to head along Triplet Falls Loop.



After another 35 m come to the viewpoint.



Then head down the steps (about 140 m long)



▶ After another 55 m (at the intersection of Triplet Falls Loop & Little Aire Falls Walk) **veer right**, to head along Triplet Falls Loop.



After another 60 m head down the steps (about 30 m long)



After another 6 m head up the steps (about 7 m long)



Then head down the steps (about 20 m long)



After another 70 m head down the steps (about 55 m long)



After another 115 m head up the steps (about 70 m long)



Then head down the steps (about 20 m long)



After another 95 m head up the steps (about 30 m long)



After another 40 m head up the steps (about 20 m long)



After another 30 m head up the steps (about 10 m long)



After another 15 m head down the steps (about 10 m long)



After another 20 m come to the viewpoint.



Then head up the steps (about 45 m long)



Then head down the steps (about 7 m long)



After another 15 m head up the steps (about 7 m long)



After another 15 m head down the steps (about 15 m long)



After another 10 m come to the viewpoint.



After another 50 m come to the viewpoint.



After another 7 m pass the "Triplet Falls" (30 m on your left).



Then head up the steps (about 20 m long)



After another 30 m come to the viewpoint.



Then head up the steps (about 7 m long)



After another 10 m head down the steps (about 5 m long)



Then head up the steps (about 7 m long)



After another 30 m head up the steps (about 7 m long)



After another 130 m head up the steps (about 8 m long)



After another 30 m head up the steps (about 20 m long)



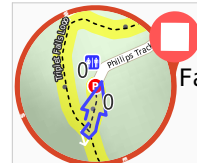
After another 65 m head up the steps (about 6 m long)



After another 15 m head up the steps (about 5 m long)



▶ After another 240 m **turn left**, to head along Triplet Falls Loop.



◻ Continue another 40 m to find Triplet Falls car park at the end.