



# Manja Shelter

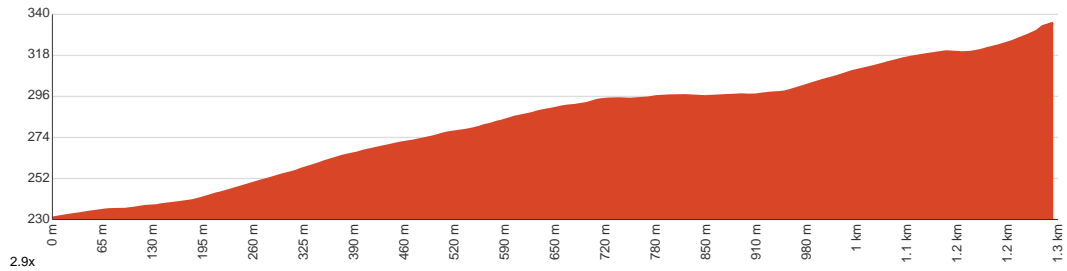
 45 min to 1 h 15 min

  
2.6 km  
Return

  
↑ 108 m  
↓ 108 m

  
Moderate track

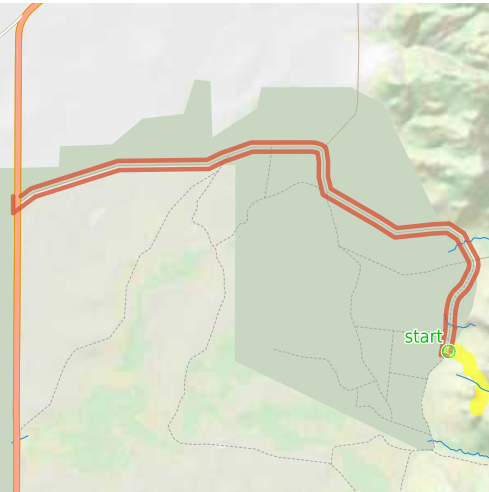
Starting from Manja Shelter Car Park, Glenisla, this return walk takes you to Manja Shelter and back. The Shelter hosts fantastic Aboriginal Hand stencils in the area, along with animal tracks and stick figures. Additionally, the rock formations you can observe as you pass through stringybark forest are a little feast for your eyes. There are limited facilities at the car park, and the rocky sections can be a little challenging when it is warmer, so you might want to bring spare water with you. Let us begin by acknowledging the Traditional Custodians of the land on which we travel today, and pay our respects to their Elders past and present.



Class 3 of 6 Formed track, with some branches and other obstacles	
<b>Quality of track</b>	Clear and well formed track or trail (2/6)
<b>Gradient</b>	Short steep hills (3/6)
<b>Signage</b>	Clearly signposted (2/6)
<b>Infrastructure</b>	Generally useful facilities (such as fenced cliffs and seats) (2/6)
<b>Experience Required</b>	No experience required (2/6)
<b>Weather</b>	Weather generally has little impact on safety (2/6)

**Getting to the start:** From Henty Highway, A200, Glenisla.

- Turn on to Billywing Road then drive for 4.9 km
- Turn slight right onto Red Rock Road and drive for another 650 m
- Turn left onto Harrops Track and drive for another 4.2 km
- Turn left and drive for another 35 m



### Before you start any journey ensure you;

- Tell someone you trust where you are going and what to do if you are late returning
- Have adequate equipment, supplies, skills & knowledge to undertake this journey safely
- Consider weather forecasts, park/track closures & fire dangers
- Can respond to emergencies & call for help at any point
- Are healthy and fit enough for this journey

If not, change plans and stay safe. It is okay to delay and ask people for help.

Share  
[Bushwalk.com](https://bushwalk.com/ij/BWKCLZ)  
[ij/BWKCLZ](https://bushwalk.com/ij/BWKCLZ)





start

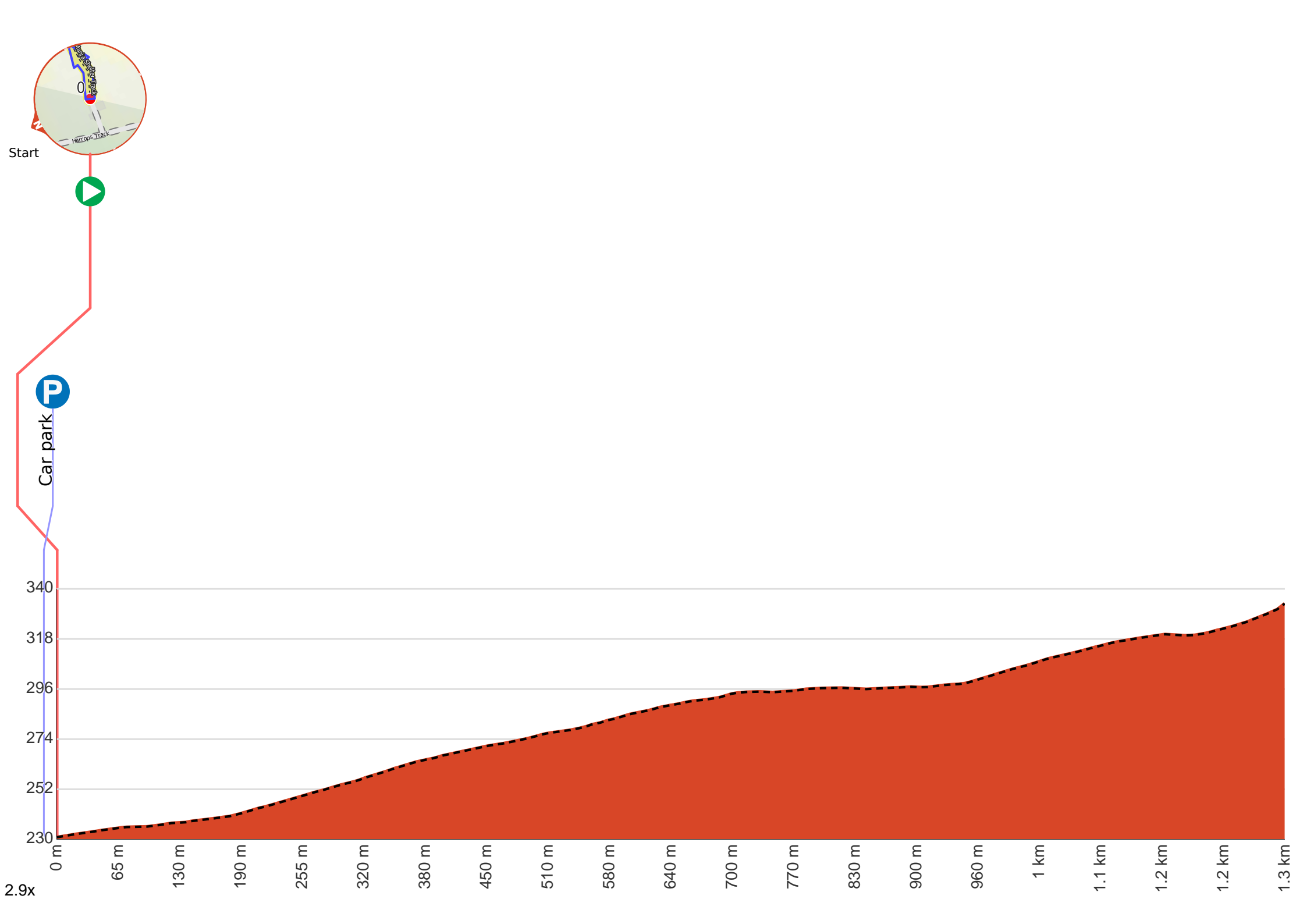
Harrops Track

Hut Creek Track

Manja Shelter Track

1.3







**Start.**



Manja Shelter Car Park (about 15 m back from the start).



After another 1.3 km come to "Manja Shelter".



Turn around here and retrace the main route for 1.3 km to get back to the start.