



# Laurieton Track

(Birpai Country)

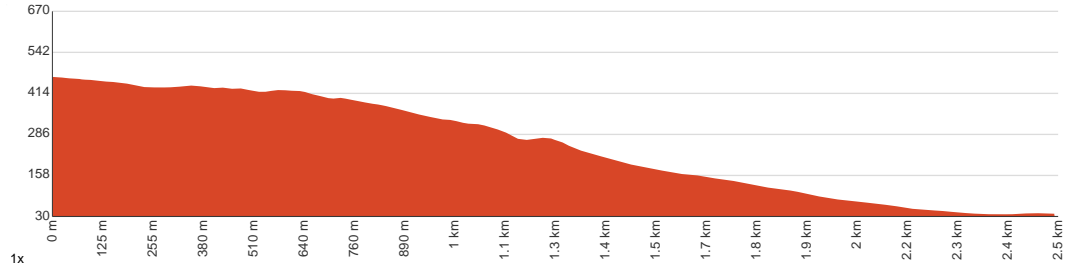
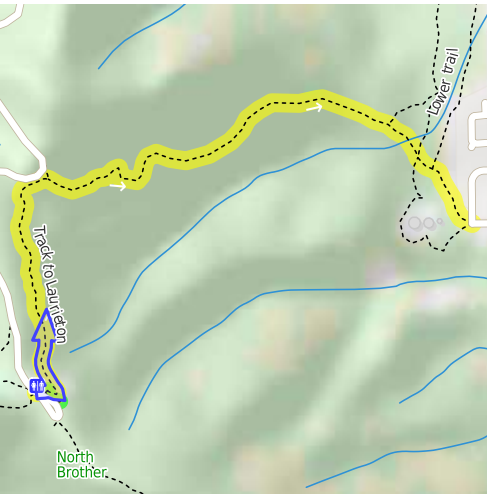
1 h 30 min to 2 h 30 min

2.5 km  
One way

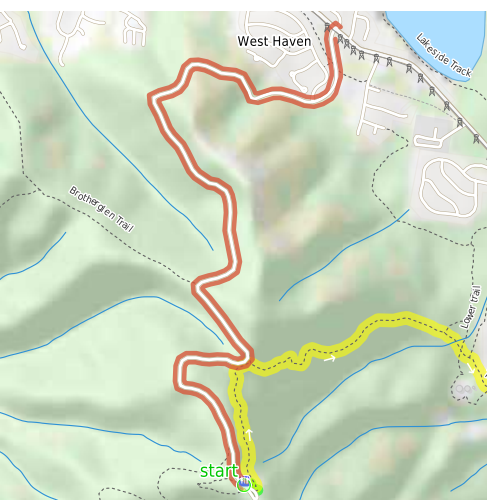
↑ 26 m  
↓ 453 m

5  
Very challenging

Starting at Captain Cook Bicentennial Drive this challenging walk takes you to two lookouts and then through rainforest in Dooragan National Park all the way to Laurieton. Let us begin by acknowledging the Birpai people, Traditional Custodians of the land on which we travel today, and pay our respects to their Elders past and present.



Class 5 of 6 Rough unclear track	
<b>Quality of track</b>	Rough track, where fallen trees and other obstacles are likely (4/6)
<b>Gradient</b>	Very steep and difficult rock scrambles (5/6)
<b>Signage</b>	Minimal directional signs (4/6)
<b>Infrastructure</b>	No facilities provided (5/6)
<b>Experience Required</b>	Some bushwalking experience recommended (3/6)
<b>Weather</b>	Forecasted & unexpected severe weather likely to have an impact on your navigation and safety (5/6)



**Getting to the start:** From Ocean Drive, 10, West Haven.

- Turn on to Captain Cook Bicentennial Drive then drive for 4.7 km

**Before you start any journey ensure you;**

- Tell someone you trust where you are going and what to do if you are late returning
- Have adequate equipment, supplies, skills & knowledge to undertake this journey safely
- Consider weather forecasts, park/track closures & fire dangers
- Can respond to emergencies & call for help at any point
- Are healthy and fit enough for this journey

If not, change plans and stay safe. It is okay to delay and ask people for help.

Share  
Bushwalk.com  
[/j/CW3X3D](https://www.bushwalk.com/j/CW3X3D)





0.8

2.1

2.3

2.5

start

North Brother

Grass Tree Track

Lower trail

Gow Place

Tunis Street


Peach Grove

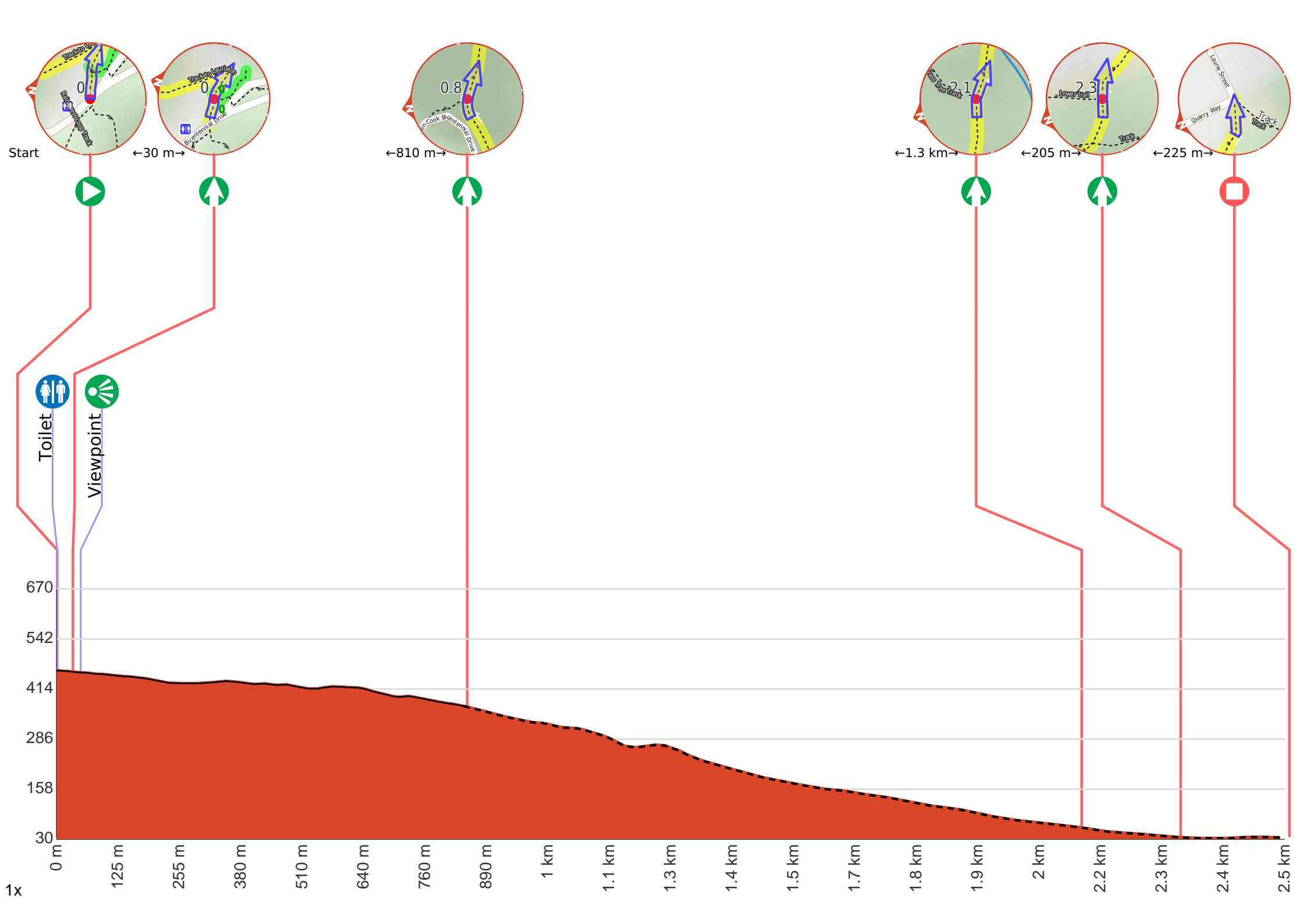
Norman Street

Norman Lane

Quarry Way

Laurie Street





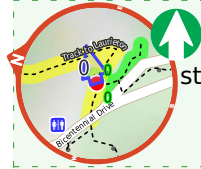


**Start.**



Find the toilet at the start.

**Start of an optional side trip:** Side trip to a lookout with views.



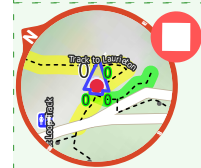
To start this optional side trip continue straight here. **Start.**



After another 8 m come to a viewpoint.



About 60 m past the end is "Laurieton Lookout".



The end.



Turn around and retrace your steps back the 8 m to the main route.

**Start of an optional side trip:** Side trip to Laurieton Lookout with great views.



To start this optional side trip turn right here. **Start.**



Find the viewpoint at the start.



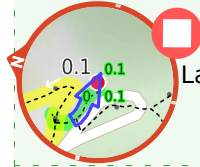
After another 20 m **continue straight.**



About 90 m past the end is "Don Johnstone Lookout".



"Laurieton Lookout".



Continue another 0 m to find Laurieton Lookout at the end.



Turn around and retrace your steps back the 65 m to the main route.



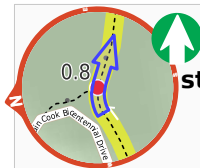
Back at the main route turn right and follow on from the 30 m waypoint.



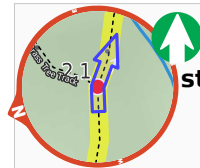
After another 30 m **continue straight.**



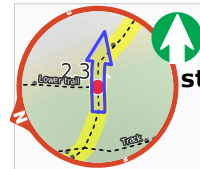
After another 15 m come to the viewpoint (6 m on your left).



After another 790 m **continue straight.**



After another 1.3 km **continue straight.**



After another 205 m **continue straight.**



After another 225 m come to the end.