



# Fairy Falls

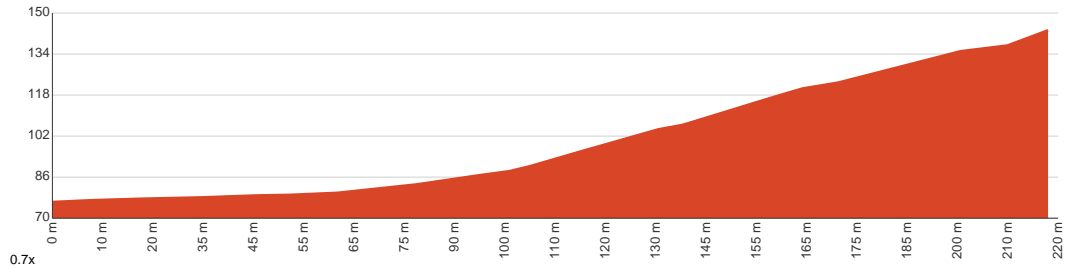
10 min to 20 min

430 m  
Return

↑ 67 m  
↓ 67 m

3  
Moderate track

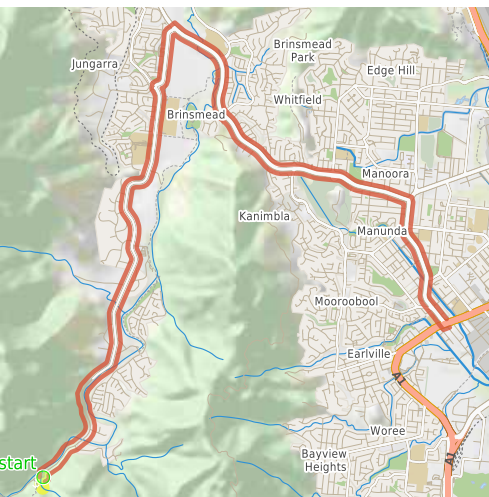
Starting from the Crystal Cascades car park at the end of Redlynch Intake Road, this return walk takes you to the Fairy Falls, exploring the dense rainforest along the way. Expect a gorgeous little waterfall and a deep pool that almost feels like it's yours. There was a large, thick log(2019) right in the middle of the pool giving the scenery a bit more of an unexplored feel. Would make for some good photos as well if it's still there. Keep an eye out for yabbies around the pool, and take care whilst walking on the rocks as they can be quite slippery when wet. You may need to do a bit of rock hopping/scrambling. Let us begin by acknowledging the Traditional Custodians of the land on which we travel today, and pay our respects to their Elders past and present.



Class 3 of 6 Formed track, with some branches and other obstacles	
<b>Quality of track</b>	Clear and well formed track or trail (2/6)
<b>Gradient</b>	Gentle hills with occasional steps (2/6)
<b>Signage</b>	Directional signs along the way (3/6)
<b>Infrastructure</b>	Generally useful facilities (such as fenced cliffs and seats) (2/6)
<b>Experience Required</b>	Some bushwalking experience recommended (3/6)
<b>Weather</b>	Weather generally has little impact on safety (2/6)

**Getting to the start:** From Mulgrave Road, A1

- Turn on to McCoombe Street, 91 then drive for 2.4 km
- Keep left onto Pease Street, 91 and drive for another 5.8 km
- Turn left onto Redlynch Connection Road and drive for another 1.2 km
- At roundabout, take exit 1 onto Redlynch Intake Road and drive for another 7.9 km
- Turn left and drive for another 95 m



**Before you start any journey ensure you;**

- Tell someone you trust where you are going and what to do if you are late returning
- Have adequate equipment, supplies, skills & knowledge to undertake this journey safely
- Consider weather forecasts, park/track closures & fire dangers
- Can respond to emergencies & call for help at any point
- Are healthy and fit enough for this journey

If not, change plans and stay safe. It is okay to delay and ask people for help.

Share  
Bushwalk.com  
/j/CWOMH4





A

P

start

Fairy Falls Track

Fairy Falls Track

Dowah Creek

Fairy Falls Track

Dowah Creek

Fairy Falls Track

100

100

120

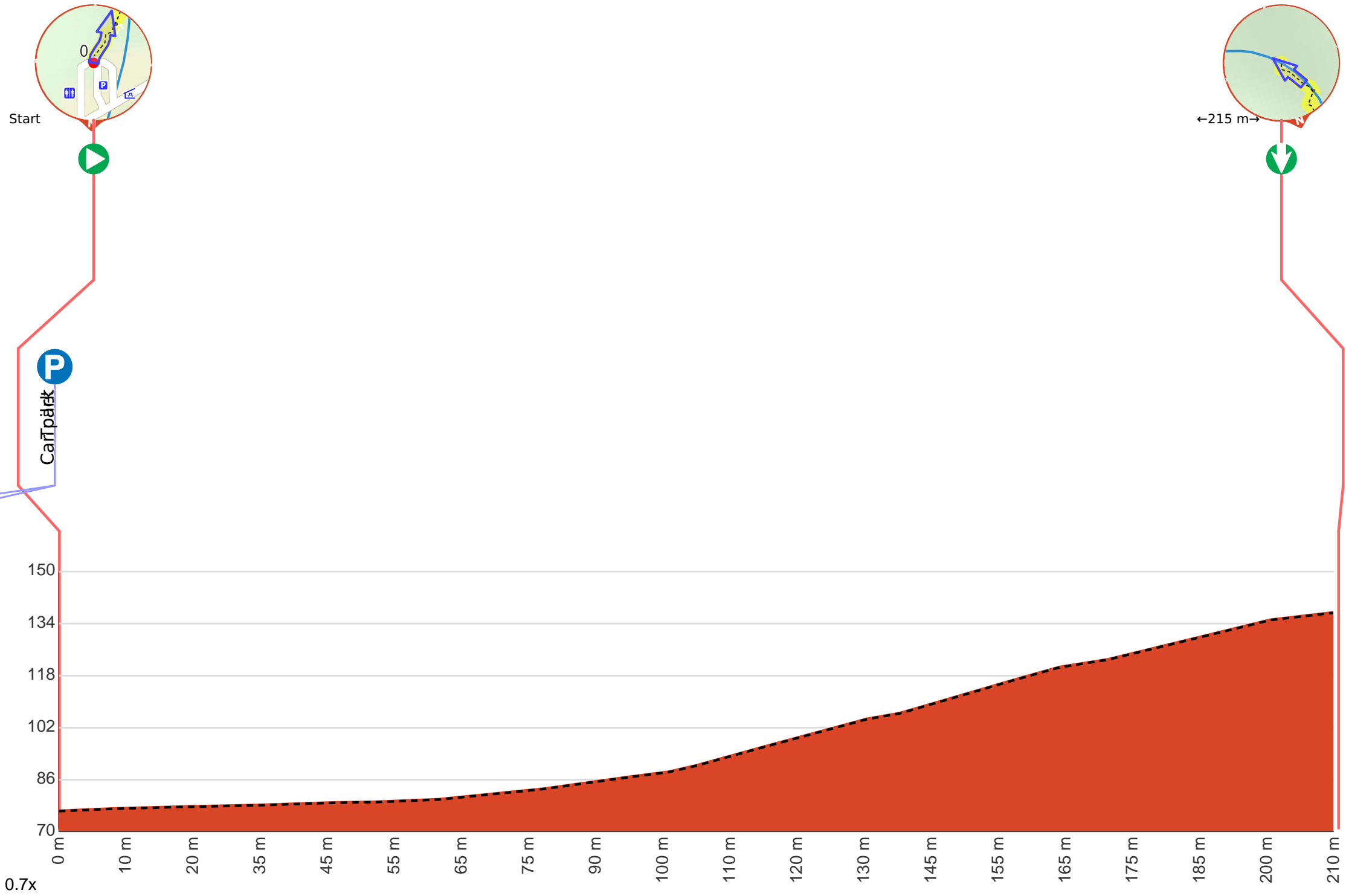
160

80

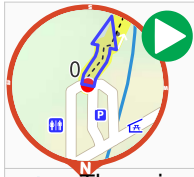
100



11



**Getting started:** From the Crystal Cascades car park at the end of Redlynch Intake Road, head towards the warning sign that warns you about stinging trees. Pass by the said sign head along the narrow dirt track as you move directly away from the road. When you reach the creek, keep right and stay close to the creek to continue along Fairy Falls Track. (Don't take the steep uphill path to the left.)



**Start.**



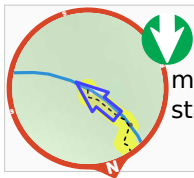
There is a toilet (about 55 m back from the start).



There is a car park (about 35 m back from the start).



After another 250 m come to a waterfall.



Turn around here and retrace the main route for 215 m to get back to the start.