



# Warren River Lookout



1 h 15 min to 2 h



2.5 km  
Return

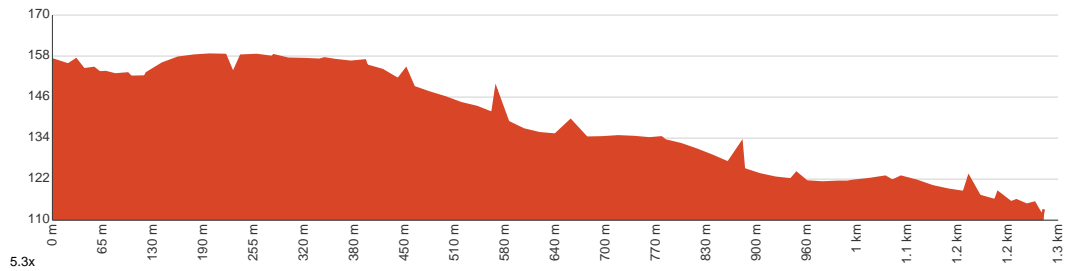


↑ 62 m  
↓ 62 m



Easy track

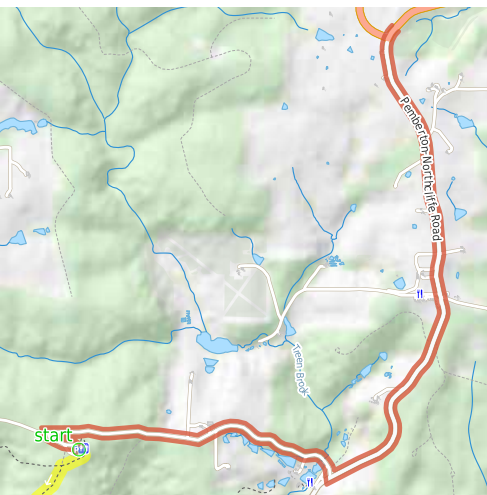
Starting from the car park off Old Vasse Road, Yeagarup, this walk takes you to Warren River Lookout in Warren National Park, visiting Dave Evans Memorial Tree along the way. You can enjoy the spectacular view of the river and have a little picnic at the same time. It is an informative walk with signs on the lookout regarding the Warren River. Additionally, the track is surrounded by a magnificent karri forest with sheoak and cedar trees mixed in. For adventurers, it is possible to climb Dave Evans Memorial Tree and enjoy the breathtaking open view from the top as well. Let us begin by acknowledging the Traditional Custodians of the land on which we travel today, and pay our respects to their Elders past and present.



Class 2 of 6 Clear and well formed track or trail	
<b>Quality of track</b>	Clear and well formed track or trail (2/6)
<b>Gradient</b>	Gentle hills with occasional steps (2/6)
<b>Signage</b>	Clearly signposted (2/6)
<b>Infrastructure</b>	Generally useful facilities (such as fenced cliffs and seats) (2/6)
<b>Experience Required</b>	No experience required (2/6)
<b>Weather</b>	Weather generally has little impact on safety (2/6)

**Getting to the start:** From Vasse Highway, 259, Collins.

- Turn on to Pemberton-Northcliffe Road, 10, 259 then drive for 5.2 km
- Turn sharp right onto Old Vasse Road and drive for another 3.2 km
- Turn sharp left and drive for another 215 m
- Keep left and drive for another 175 m



### Before you start any journey ensure you;

- Tell someone you trust where you are going and what to do if you are late returning
- Have adequate equipment, supplies, skills & knowledge to undertake this journey safely
- Consider weather forecasts, park/track closures & fire dangers
- Can respond to emergencies & call for help at any point
- Are healthy and fit enough for this journey

If not, change plans and stay safe. It is okay to delay and ask people for help.

Share  
Bushwalk.com  
/j/CZ43S6





Old Vasse Road

start



0.3

Warren River Loop

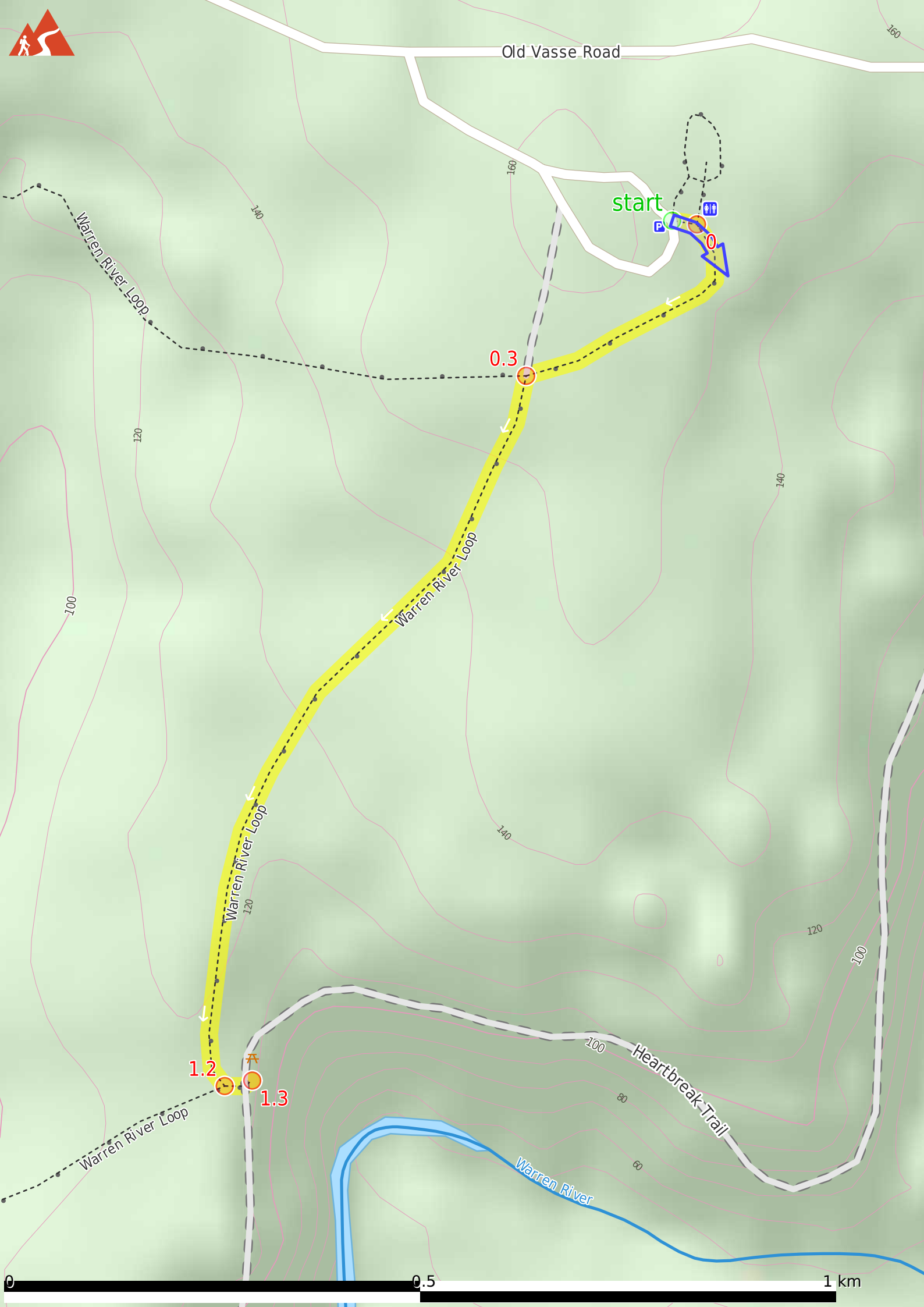
Warren River Loop

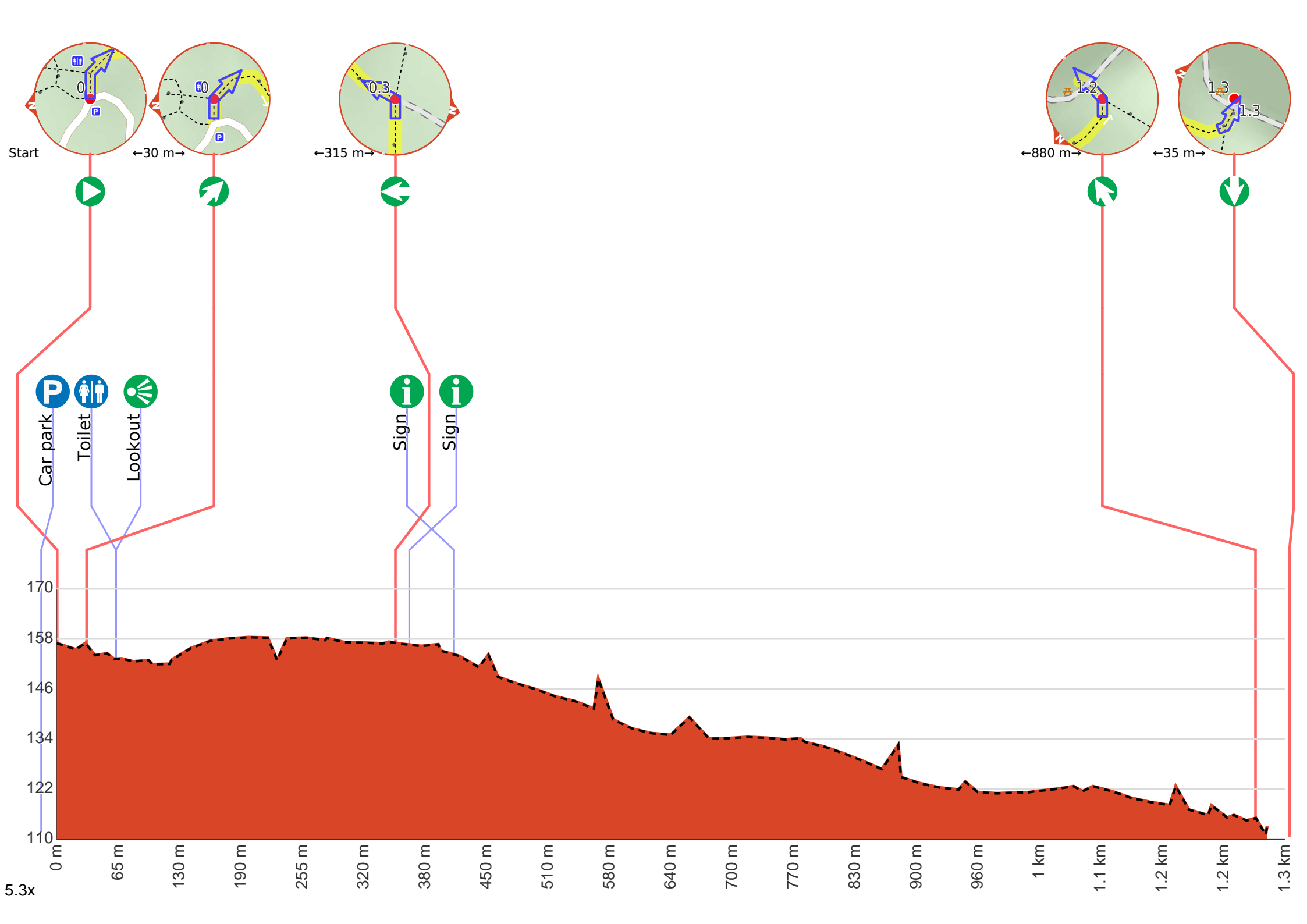
1.2

1.3

Heartbreak-Trail

Warren River





**Getting started:** From the car park off Old Vasse Road (approximately 2.5 kilometres east of Marima Cottages Pemberton), walk towards the 'Bicentennial Tree' sign after you pass through the wooden bollard. Keep right and enter the picnic area. Find the 'Walkers Information' sign and take the dirt track on your right. Follow the said track to continue along Warren River Lookout.

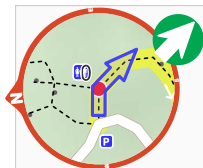


**Start.**

**P** There is a car park (about 15 m back from the start).

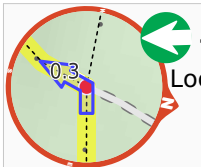
**♿** Find the toilet at the start.

**🌳** Find the Dave Evans Bicentennial Tree at the start. 65 metres high, this tree is the tallest fire lookout tree (that's open to the public) in the Pemberton region. Climbing to the top is a great challenge for the adventurous, yet a dangerous one. A four-storey tall lookout cabin is perched high above the tree, with wobbly ladders leading to each tier.



**Veer right.**

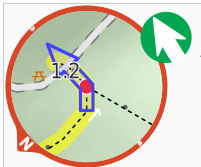
**i** After another 380 m pass the sign (6 m on your right).



**Turn left,** to head along Warren River Loop.



After another 15 m pass the sign (on your right).



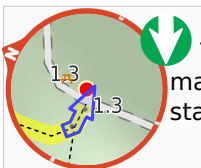
After another 870 m **veer left.**



After another 35 m come to "Warren Lookout". This lookout provides a stunning view of the Warren River sitting beautifully amidst the karri forest. There is an info panel providing some facts about the river as well.



About 25 m past the end is a picnic table.



Turn around here and retrace the main route for 1.3 km to get back to the start.