



Martin's Lookout

(Dharug & Gundungurra Country)

10 min to 15 min

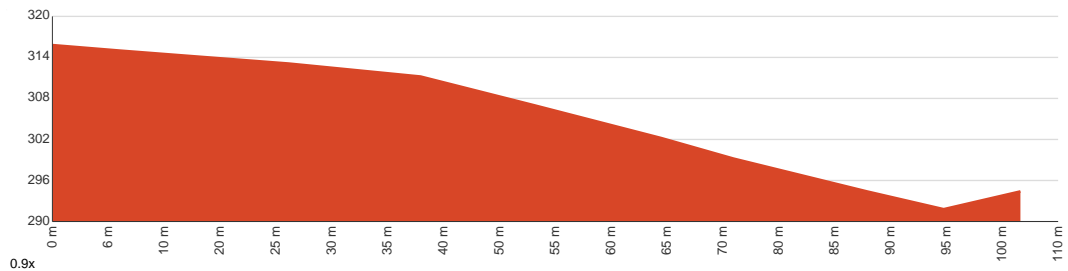
210 m
Return

↑ 27 m
↓ 27 m

3
Moderate track



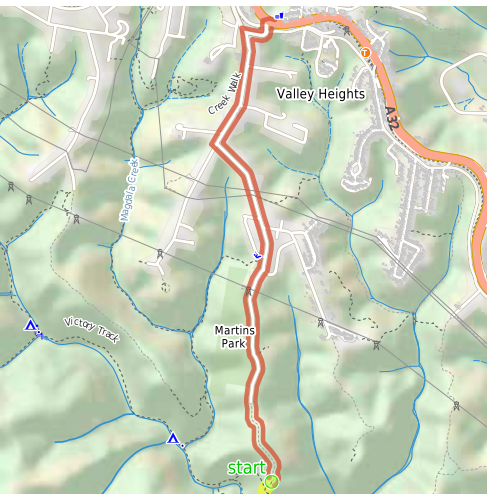
This short and enjoyable walk visits a classic lower Blue Mountains view. Martin's Lookout is marked by a memorial plaque looking across to Lost World Lookout, on the other side of Glenbrook Creek. A great short walk if you are in the area or are passing through the Lower Blue Mountains. Let us begin by acknowledging the Dharug & Gundungurra people, Traditional Custodians of the land on which we travel today, and pay our respects to their Elders past and present.



| | |
|--|--|
| Class 3 of 6 Formed track, with some branches and other obstacles | |
| Quality of track | Formed track, with some branches and other obstacles (3/6) |
| Gradient | Short steep hills (3/6) |
| Signage | Directional signs along the way (3/6) |
| Infrastructure | Limited facilities, not all cliffs are fenced (3/6) |
| Experience Required | No experience required (1/6) |
| Weather | Weather generally has little impact on safety (1/6) |

Getting to the start: From Macquarie Road

- Turn on to Macquarie Road then drive for 235 m
- Turn sharp left onto Burns Road and drive for another 900 m
- Turn left onto Farm Road and drive for another 1.1 km
- Keep right onto Martins Lookout Trail and drive for another 1.8 km



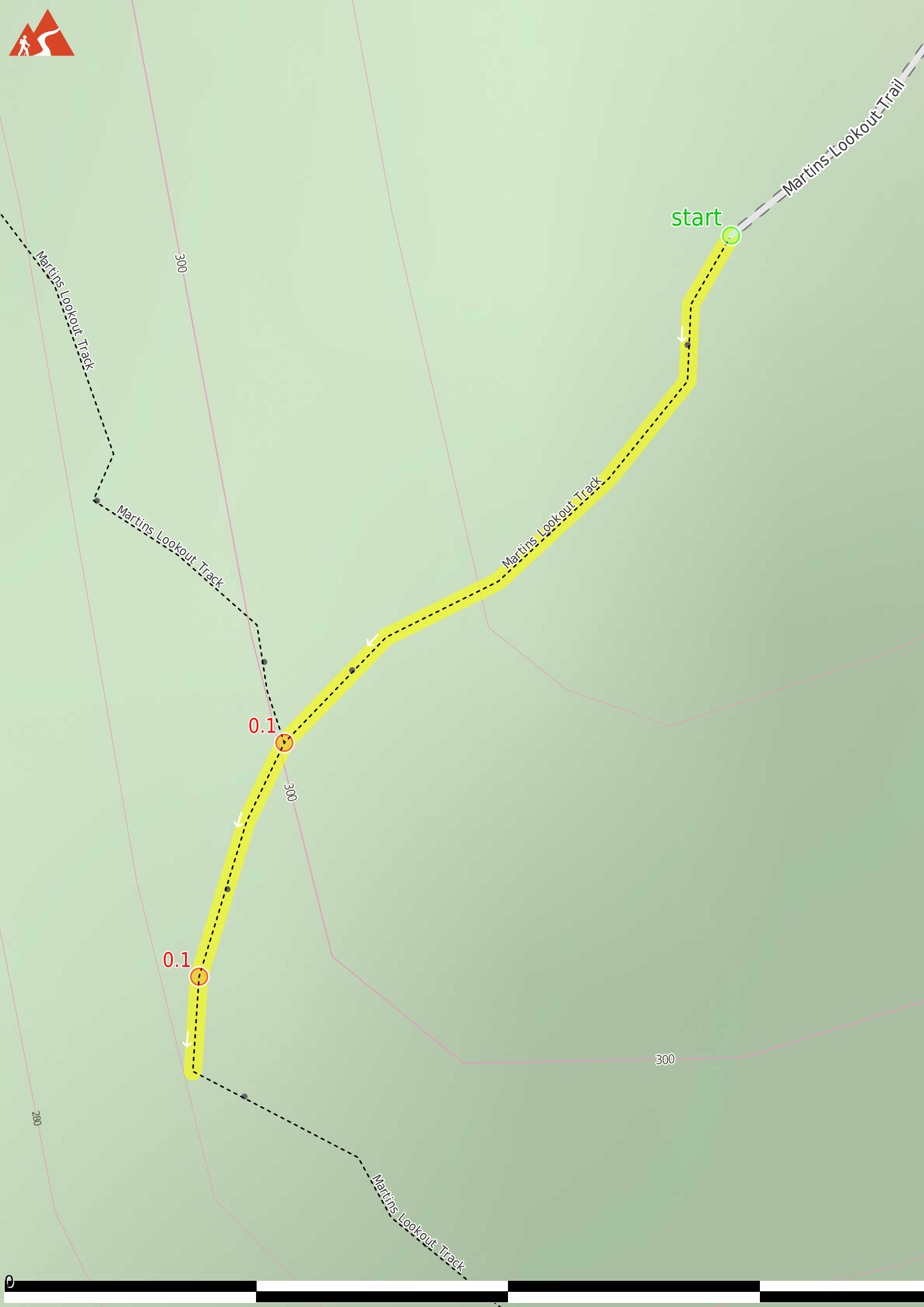
Before you start any journey ensure you;

- Tell someone you trust where you are going and what to do if you are late returning
- Have adequate equipment, supplies, skills & knowledge to undertake this journey safely
- Consider weather forecasts, park/track closures & fire dangers
- Can respond to emergencies & call for help at any point
- Are healthy and fit enough for this journey

If not, change plans and stay safe. It is okay to delay and ask people for help.

Share
[Bushwalk.com](https://bushwalk.com/ij/DOGDU9)
[ij/DOGDU9](https://bushwalk.com/ij/DOGDU9)





start

Martins Lookout Track

300

Martins Lookout Trail

Martins Lookout Track

Martins Lookout Track

0.1

300

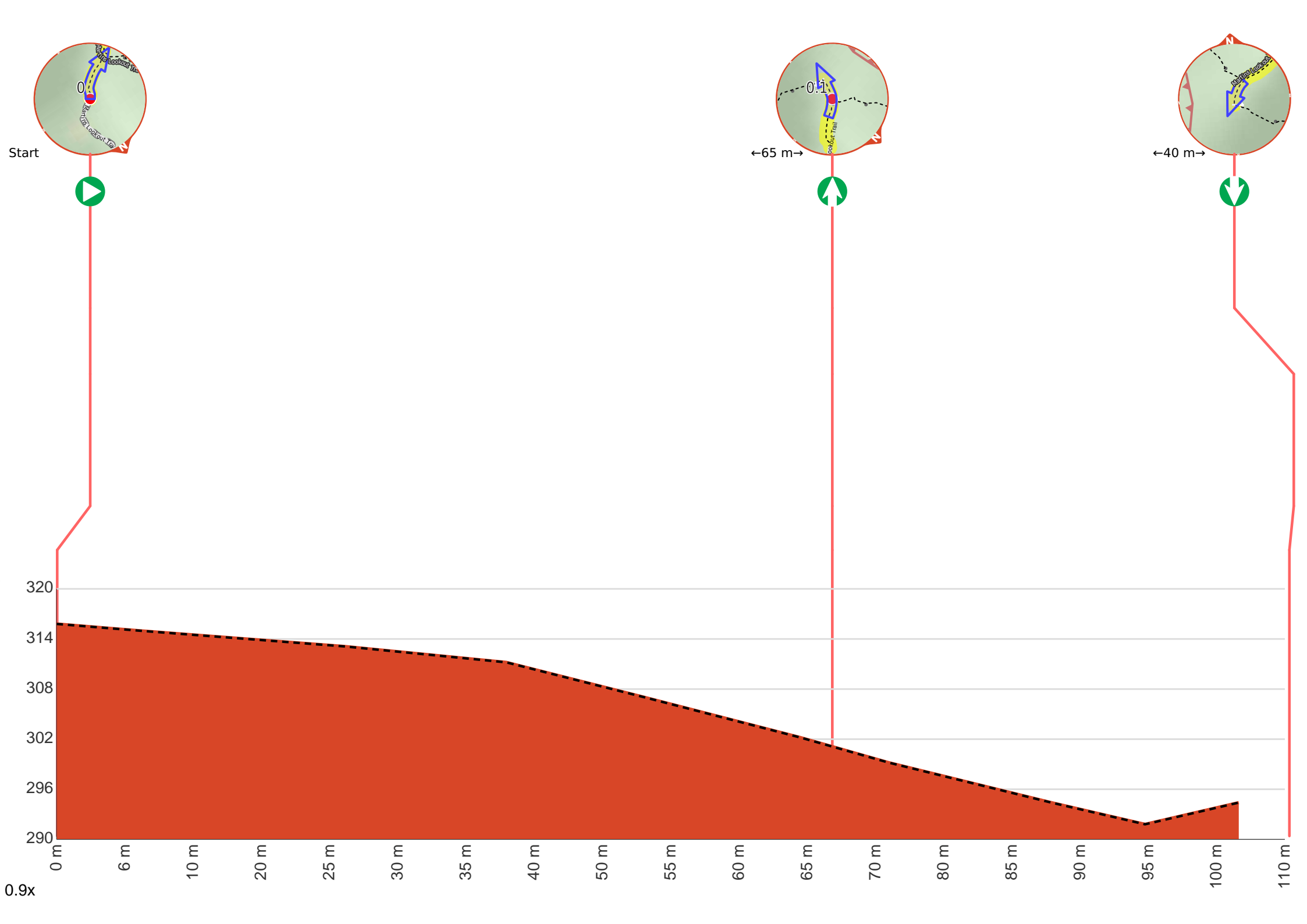
0.1

280

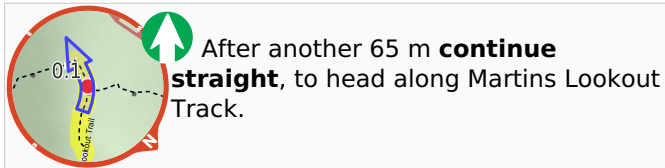
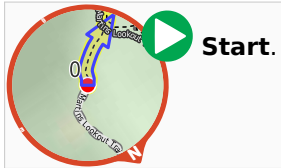
300

Martins Lookout Track

©



Getting started: From the car park, the walk heads through the cable opening in the low fence, and follows the clear sandy path past the rocky outcrop, on the left. The track winds for a short time to come around a rock outcrop with a pole (without a sign) marking the intersection, on the right.



Martin's Lookout is an unfenced view on the rim of the plateau, south of Valley Heights. There are views across and up the Glenbrook Creek, and to the Lost Worlds lookout (on the opposite cliffs) which features a small white crucifix. This cross is in memory of Rev. Raymer who was an avid bushwalker in the area. The plaque in the rock at Martin's Lookout is directly opposite this cross.

