



Bunyaville CP Southern Circuit



2 h 15 min to 3 h 30 min



1 h to 1 h 45 min



8 km
Circuit

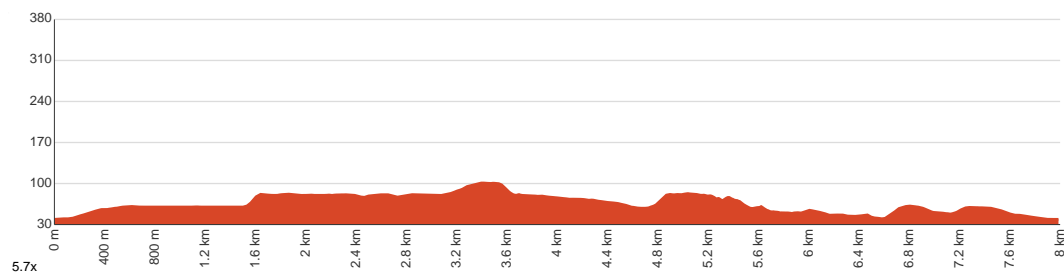


↑ 158 m
↓ 158 m



Moderate track

Starting from the Bunyaville Picnic Area, Bunya, this walk takes you on a circuit in the southern woodland of Bunyaville Conservation Park, crossing Albany Creek twice along the way. You'll be heading along well-maintained tracks that provide plenty of shade as you explore the peaceful forest around you. The shared-use trails are great for mountain biking as well. Notice the diversity of the Eucalyptus trees, and keep an eye out for koalas on top of them. The laughing kookaburras and pied currawongs can be heard throughout the track. The picnic area at the end can make for a tasty finish. Look out for snakes in warmer months, especially the mesmerizing carpet python. Be aware of the mountain bikers and try to make way for them. Come early to minimize the amount of riders and traffic noise. Let us begin by acknowledging the Traditional Custodians of the land on which we travel today, and pay our respects to their Elders past and present.



Class 3 of 6 Formed track, with some branches and other obstacles	
Quality of track	Clear and well formed track or trail (2/6)
Gradient	Short steep hills (3/6)
Signage	Directional signs along the way (3/6)
Infrastructure	Generally useful facilities (such as fenced cliffs and seats) (2/6)
Experience Required	No experience required (2/6)
Weather	Weather generally has little impact on safety (1/6)

Getting to the start: From Stafford Road, 5

- Turn on to South Pine Road, 5 then drive for 3.9 km
- Turn sharp left and drive for another 255 m
- Turn right onto Ring Road and drive for another 310 m
- Turn left and drive for another 30 m

Before you start any journey ensure you;

- Tell someone you trust where you are going and what to do if you are late returning
- Have adequate equipment, supplies, skills & knowledge to undertake this journey safely
- Consider weather forecasts, park/track closures & fire dangers
- Can respond to emergencies & call for help at any point
- Are healthy and fit enough for this journey

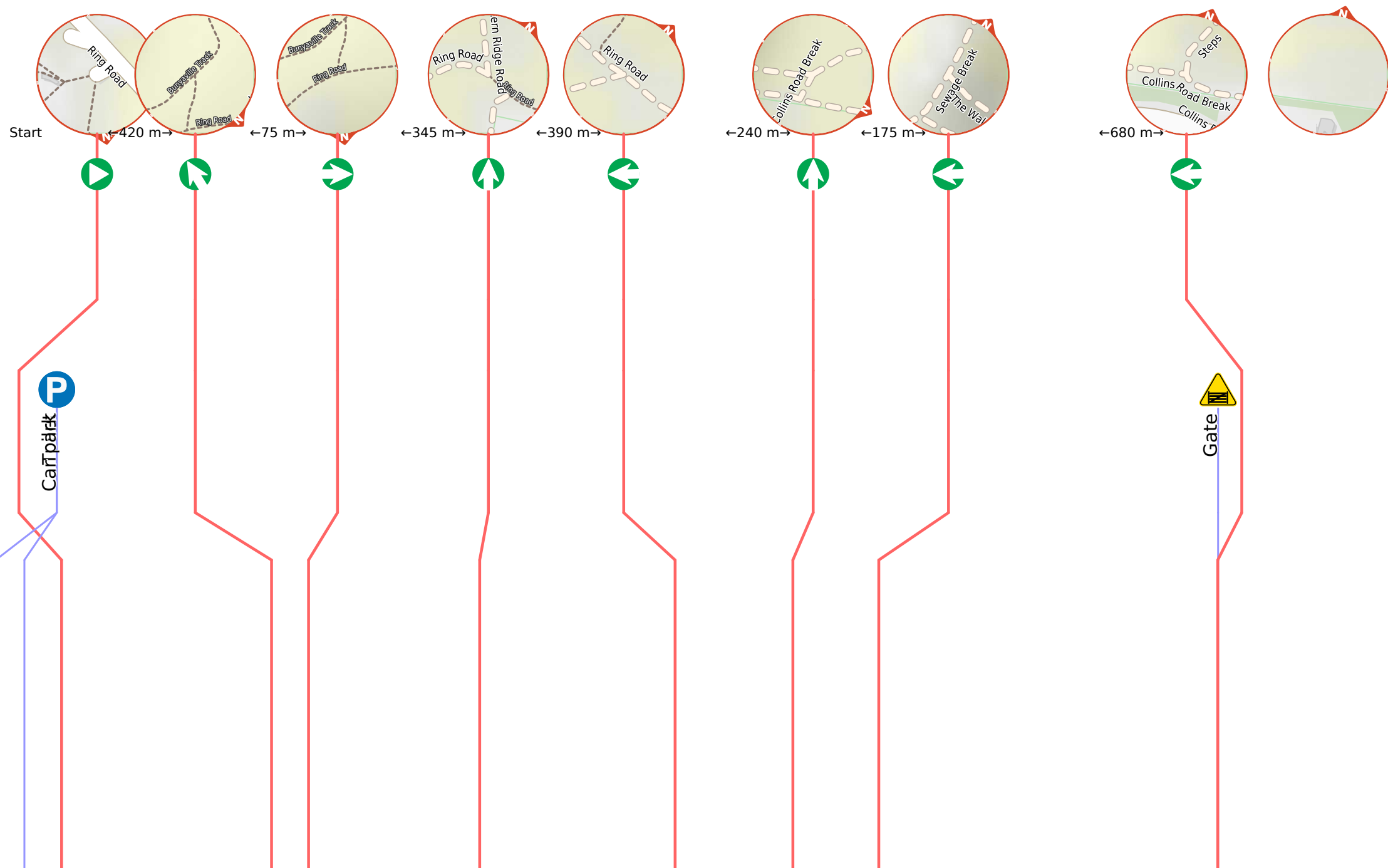
If not, change plans and stay safe. It is okay to delay and ask people for help.

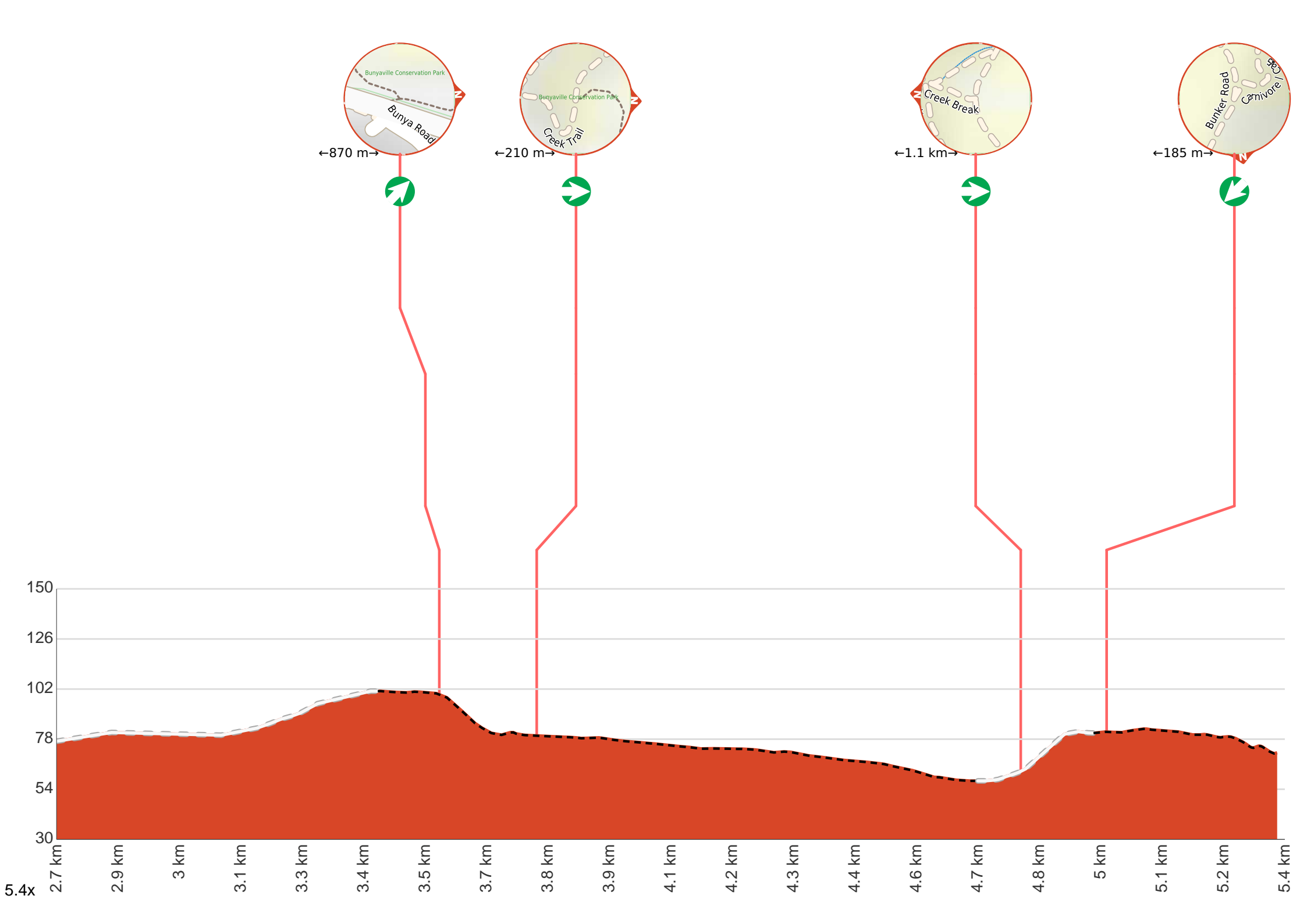
Share


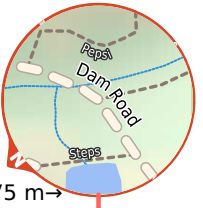
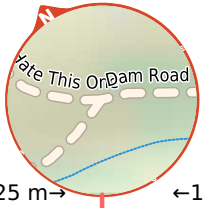
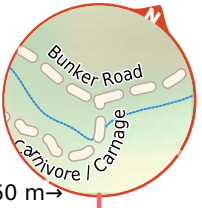
[Bushwalk.com](https://bushwalk.com/#!/D1C4J0)
[/#!/D1C4J0](https://bushwalk.com/#!/D1C4J0)











←960 m→


←125 m→

←175 m→



Ford

Getting started: From the The Gully/Bunyaville Picnic Area Car Park (where you can see the toilets), pass through the bollard and head towards the picnic tables in the distance along the dirt path, keeping the said toilet facilities to your right. Keep left and head along the dirt walking track (Bunyaville Track) as you start moving directly away from the toilets. After about 425 metres veer left, then turn right shortly after and head along Ring Road to continue along Bunyaville CP Southern Circuit (clockwise).



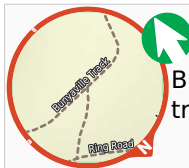
Start.



There is a toilet (about 135 m back from the start).



After 60 m to find the "P1".



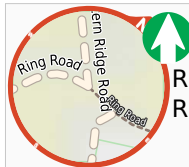
After another 500 m (from the Bunyaville Track) **veer left** (a walking track).



After another 75 m (from the Ring Road) **turn right**, to head along Ring Road (a vehicle track).



After another 310 m (from the Ring Road) **continue straight**, to head along Ring Road.



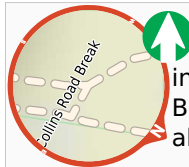
After another 35 m (from the Ring Road) **continue straight**, to head along Ring Road (a vehicle track).



After another 305 m (from the Ring Road) **continue straight**, to head along Ring Road.



After another 90 m (from the Ring Road) **turn left**.



After another 240 m (at the intersection of The Wall & Collins Road Break) **continue straight**, to head along The Wall.



After another 175 m (at the intersection of Sewage Break & The Wall) **turn left**.



After another 85 m (from the Collins Road Break) **continue straight**, to head along Collins Road Break.



After another 600 m head through/around the gate.

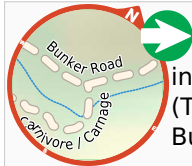


At the intersection of Steps (Track 7) & Collins Road Break **turn left**, to head along Collins Road Break.





After another 185 m (from the Carnage (Track 6)) **turn sharp left**, to head along Carnage (Track 6) (a walking track).



After another 960 m (at the intersection of Bunker Road & Carnage (Track 6)) **turn right**, to head along Bunker Road (a vehicle track).



After another 125 m (at the intersection of Bunker Road & I Hate This One) **veer right**.



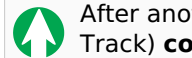
After another 115 m (from the Pepsi) **continue straight**.



After another 45 m cross the ford.



After another 15 m (from the Powerful Owl Track) **veer left**, to head along Powerful Owl Track.



After another 240 m (from the Powerful Owl Track) **continue straight**, to head along Powerful Owl Track.

