



# Toll Gate Circuit

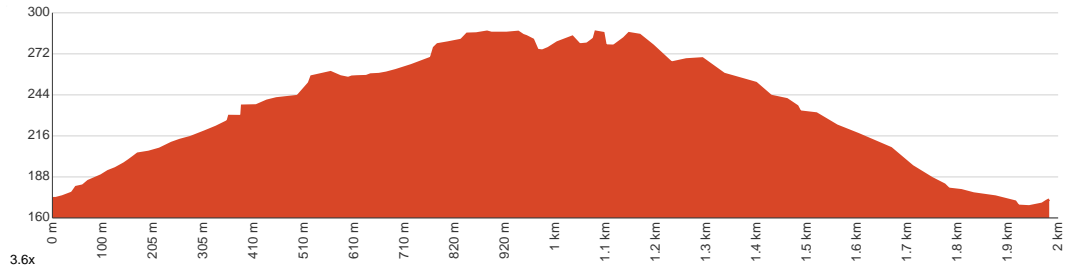
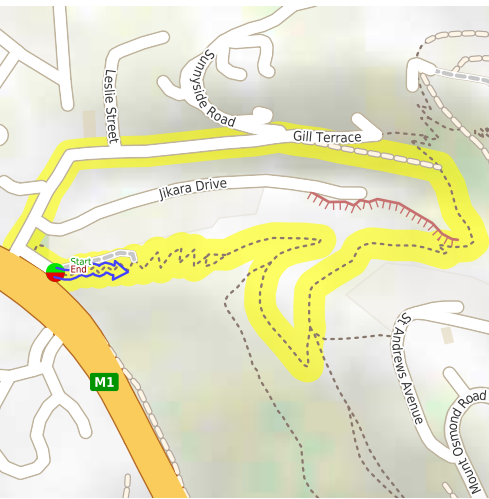
45 min to 1 h 15 min

2 km  
Circuit

↑ 154 m  
↓ 154 m

3  
Moderate track

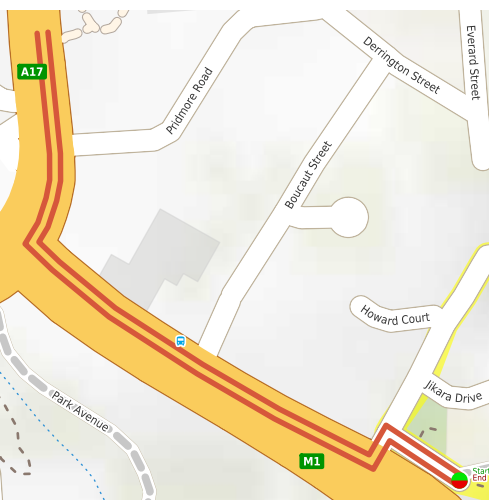
Starting from the car park at the corner of Gill Terrace and the South Eastern Freeway (near the Old Tollgate), Glen Osmond, this circuit walk lets you see the Glen Osmond mine chimney, mostly via the Old Toll Gate Access Track and Mt Osmond Fire Track. The Toll Gate Circuit is a picturesque walking track at the city's southeastern corner, offering stunning views of the city itself and the ocean. The journey takes visitors beyond the Glen Osmond mine chimney and through Danthonia Reserve, where they can see the stone chimney, which was the flue for a smelter located north of the adit. Along the way, hikers can enjoy the lush greenery and may even spot a koala. The track is well-signed and has numbered checkpoints. It is also a part of the Burnside Walks network. However, visitors should be careful of cars while walking along Gill Terrace, as a big part of the road doesn't have a footpath next to it. Let us begin by acknowledging the Traditional Custodians of the land on which we travel today, and pay our respects to their Elders past and present.



|  |   |
|--|---|
| Class 3 of 6<br>Formed track, with some branches and other obstacles |   |
| <b>Quality of track</b>  | Clear and well formed track or trail (2/6)                          |
| <b>Gradient</b>  | Short steep hills (3/6)   |
| <b>Signage</b>   | Directional signs along the way (3/6)                               |
| <b>Infrastructure</b>  | Generally useful facilities (such as fenced cliffs and seats) (2/6) |
| <b>Experience Required</b>   | No experience required (2/6)  |
| <b>Weather</b>   | Weather generally has little impact on safety (1/6)                 |

**Getting to the start:** From Portrush Road, A17, Glen Osmond.

- Turn on to Mount Barker Road, M1 then drive for 300 m
- Turn left onto Gill Terrace and drive for another 25 m
- Turn right and drive for another 65 m



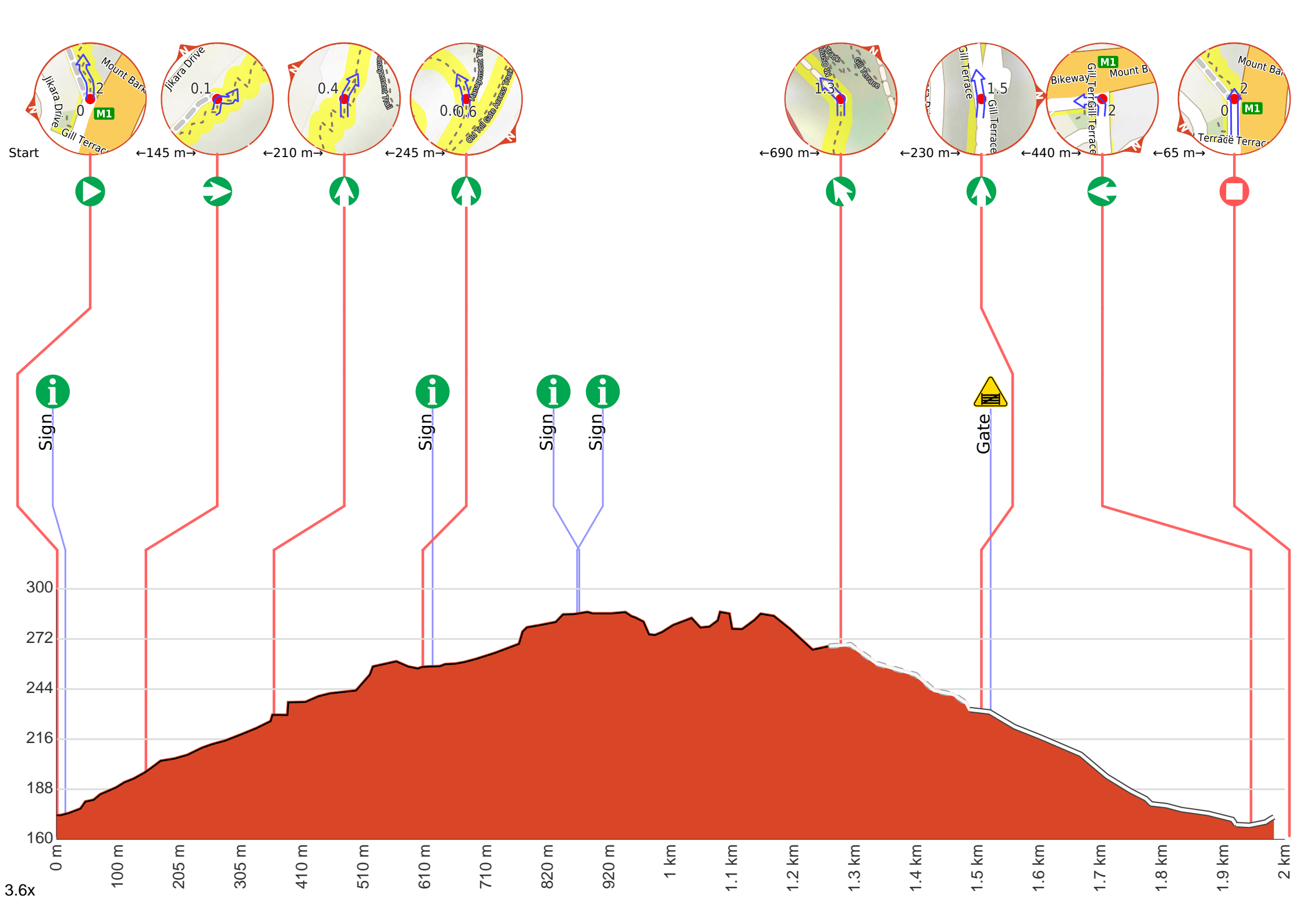
## Before you start any journey ensure you;

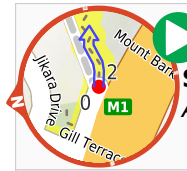
- Tell someone you trust where you are going and what to do if you are late returning
  - Have adequate equipment, supplies, skills & knowledge to undertake this journey safely
  - Consider weather forecasts, park/track closures & fire dangers
  - Can respond to emergencies & call for help at any point
  - Are healthy and fit enough for this journey
- If not, change plans and stay safe. It is okay to delay and ask people for help.

Share  
[Bushwalk.com](https://bushwalk.com/j/D561H6)  
[/j/D561H6](https://bushwalk.com/j/D561H6)





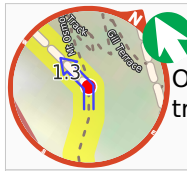




From the Old Toll Gate Access Track **Start** heading along *Old Toll Gate Access Track* (a footpath).



After 15 m pass the "Checkpoint 10 Toll Gate Access".



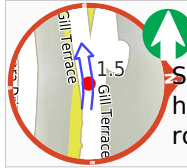
After another 430 m (from the Mt Osmond Fire Track) **veer left** (a vehicle track).



After another 245 m head through/around the gate.



After another 130 m (from the Old Toll Gate Access Track) **turn right**, to head along Old Toll Gate Access Track.



At the intersection of Gill Terrace & Sunnyside Road **continue straight**, to head along Gill Terrace (a residential road).



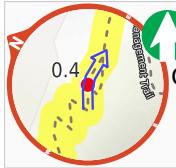
After another 230 m (at the intersection of Gill Terrace & Leslie Street) **continue straight**, to head along Gill Terrace.



After another 125 m (at the intersection of Gill Terrace & Howard Court) **continue straight**, to head along Gill Terrace.



After another 45 m (at the intersection of Gill Terrace & Jikara Drive) **continue straight**, to head along Gill Terrace.



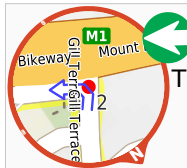
After another 210 m (from the Old Toll Gate Access Track) **continue straight**.



After another 30 m (from the Old Toll Gate Access Track) **continue straight**, to head along Old Toll Gate Access Track.



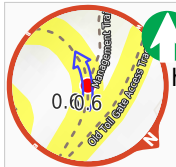
After another 230 m pass the "Checkpoint 7".



After another 45 m (from the Gill Terrace) **turn left** (a service road).



After another 20 m **continue straight**.



Checkpoint 7 **continue straight**, to head along Old Toll Gate Access Track.



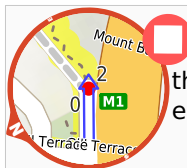
After another 255 m pass the sign.



At the intersection of Mt Osmond Fire Track & Old Toll Gate Access Track **continue straight**, to head along Mt Osmond Fire Track.



After another 25 m pass the "Checkpoint 11".



Continue another 40 m to find from the Old Toll Gate Access Track at the end.