



Percival Hill from Lindwall Place

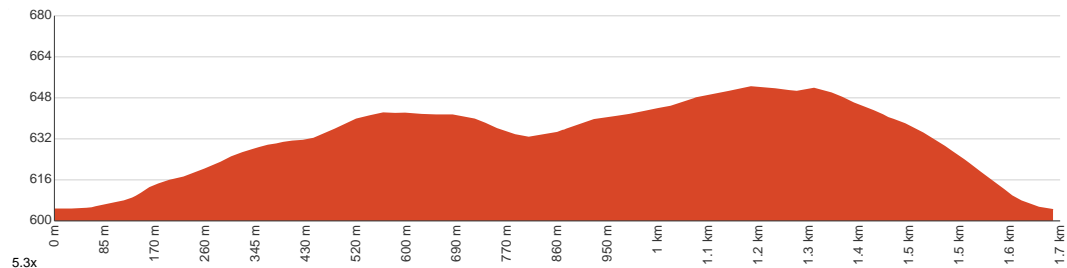
 1 h to 1 h 45 min


3.4 km
Return


↑ 118 m
↓ 118 m


Moderate track

Starting from the car park at the end of Lindwall Place, Nicholls, this walk takes you to the top of Percival Hill, then descends to the foreshore of the pond near Barton Highway and back. Leading via the Percival Hill Fire Trail all the way through, all you need to do is follow the singular trail and enjoy the trip. The satisfying view of the fields neatly divided and harvested can be strangely soothing for some. Even if you're not included in that group, keep going and try out the pondside view at the end. You may even spot some magpies enjoying the relaxing aura of the pond with you. Don't forget to keep your furry companion on-leash. Let us begin by acknowledging the Traditional Custodians of the land on which we travel today, and pay our respects to their Elders past and present.



Class 3 of 6 Formed track, with some branches and other obstacles	
Quality of track	Clear and well formed track or trail (2/6)
Gradient	Short steep hills (3/6)
Signage	Clearly signposted (2/6)
Infrastructure	Limited facilities, not all cliffs are fenced (3/6)
Experience Required	No experience required (2/6)
Weather	Weather generally has little impact on safety (2/6)

Getting to the start: From Barton Highway, A25

- Turn on to A25 then drive for 170 m
- At roundabout, take exit 1 onto Curran Drive and drive for another 440 m
- At roundabout, take exit 2 onto Curran Drive and drive for another 370 m
- At roundabout, take exit 1 onto Curran Drive and drive for another 285 m
- At roundabout, take exit 2 onto Temperley Street and drive for another 220 m
- At roundabout, take exit 1 onto Temperley Street and drive for another 410 m
- At roundabout, take exit 1 onto Temperley Street and drive for another 400 m
- At roundabout, take exit 2 onto Temperley Street and drive for another 170 m
- At roundabout, take exit 1 onto Temperley Street and drive for another 410 m
- At roundabout, take exit 2 onto Temperley Street and drive for another 295 m
- At roundabout, take exit 3 onto Whitfield Circuit and drive for another 110 m
- Turn left onto Lindwall Place and drive for another 285 m

Before you start any journey ensure you;


- Tell someone you trust where you are going and what to do if you are late returning
- Have adequate equipment, supplies, skills & knowledge to undertake this journey safely
- Consider weather forecasts, park/track closures & fire dangers
- Can respond to emergencies & call for help at any point
- Are healthy and fit enough for this journey

If not, change plans and stay safe. It is okay to delay and ask people for help.

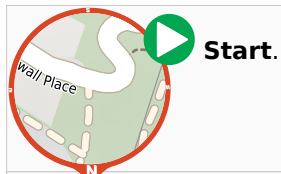
Share
Bushwalk.com
[/j/DLC0SR](https://bushwalk.com/j/DLC0SR)







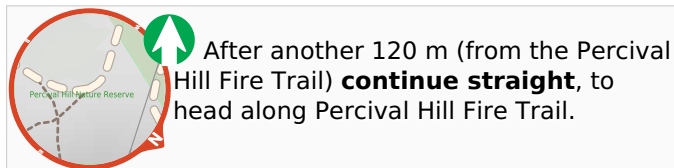



Getting started: Starting from the car park at the end of Lindwall Place, head through the bollard and towards the formed dirt fire trail gently downhill, keeping the pond to your left. Move parallel to the pond for about 135 metres, then turn right and follow the trail as it skirts the treeline to your right, moving directly away from the pond. Stay on the trail as it veers left, then keep the houses to your right to continue along Percival Hill from Lindwall Place Track.



 Then head up the very steep (15% ~ 8.5°) earthen incline


 After 30 m head through the bollard.



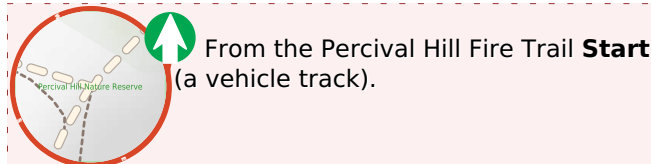
 Then head up the very steep (15% ~ 8.5°) earthen incline


 After another 50 m (from the Percival Hill Fire Trail) **continue straight**, to head along Percival Hill Fire Trail.

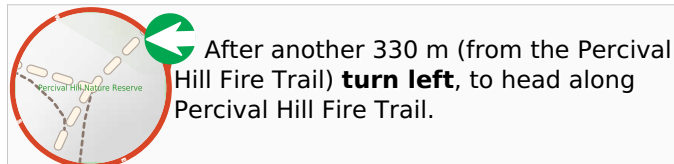
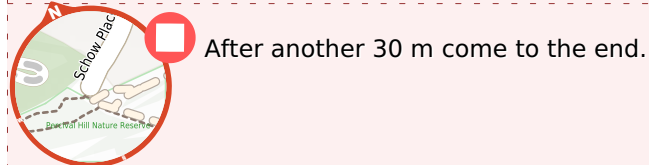
 After another 195 m (from the Percival Hill Fire Trail) **continue straight**, to head along Percival Hill Fire Trail.


 After another 150 m head up the very steep (15% ~ 8.5°) earthen incline


Start of an alternate access route: An alternate access point from/to Schow Place.

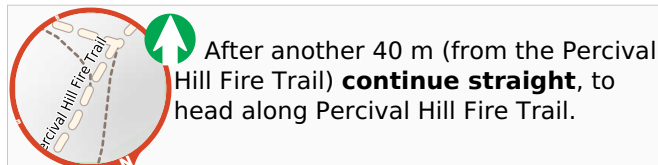



 After another 175 m **continue straight**.





 Then head up the very steep (15% ~ 8.5°) earthen incline

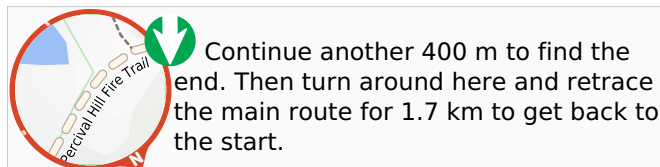
 After another 9 m head through/around the gate.




 After another 170 m (from the Percival Hill Fire Trail) **continue straight**, to head along Percival Hill Fire Trail.

 After another 175 m head down the very steep (15% ~ 8.5°) earthen incline

 After another 35 m pass the "Percival Hill" (20 m on your left).



 Continue another 400 m to find the end. Then turn around here and retrace the main route for 1.7 km to get back to the start.