



Basin Loop Track

(Biripi & Worimi Country)

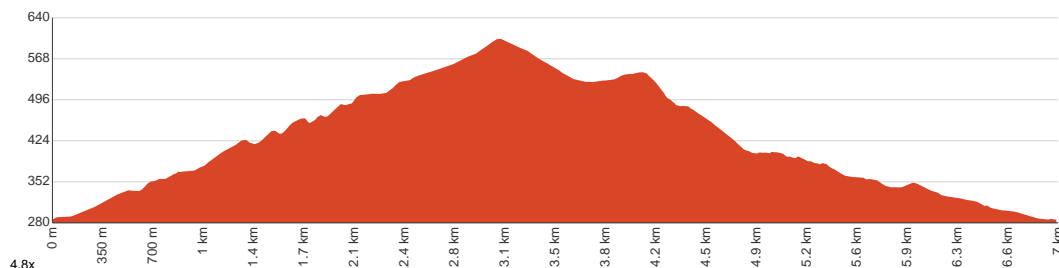
 3 h 30 min to 4 h 30 min


7 km
Circuit


↑ 386 m
↓ 386 m


Moderate track

Starting from the picnic and parking area at the end of Copeland Road, this circuit walk is the longest walk in Copeland Tops. The track leads you along the Hidden Treasure Track where you can prolong the walk by taking the alternate route. The walk through the forest then continues to then reach the historic Old Copeland Road with scenic views of Copeland Tops State Conservation Area. Let us begin by acknowledging the Biripi & Worimi people, Traditional Custodians of the land on which we travel today, and pay our respects to their Elders past and present.



Class 3 of 6 Formed track, with some branches and other obstacles	
Quality of track	Formed track, with some branches and other obstacles (3/6)
Gradient	Gentle hills with occasional steps (2/6)
Signage	Clearly signposted (2/6)
Infrastructure	Limited facilities, not all cliffs are fenced (3/6)
Experience Required	Some bushwalking experience recommended (3/6)
Weather	Storms may impact on navigation and safety (3/6)

Getting to the start: From Thunderbolts Way

- Turn on to Scone Road, 29 then drive for 6.9 km
- Keep left onto Copeland Road and drive for another 1.2 km
- Turn right onto Copeland Road and drive for another 295 m

Before you start any journey ensure you;

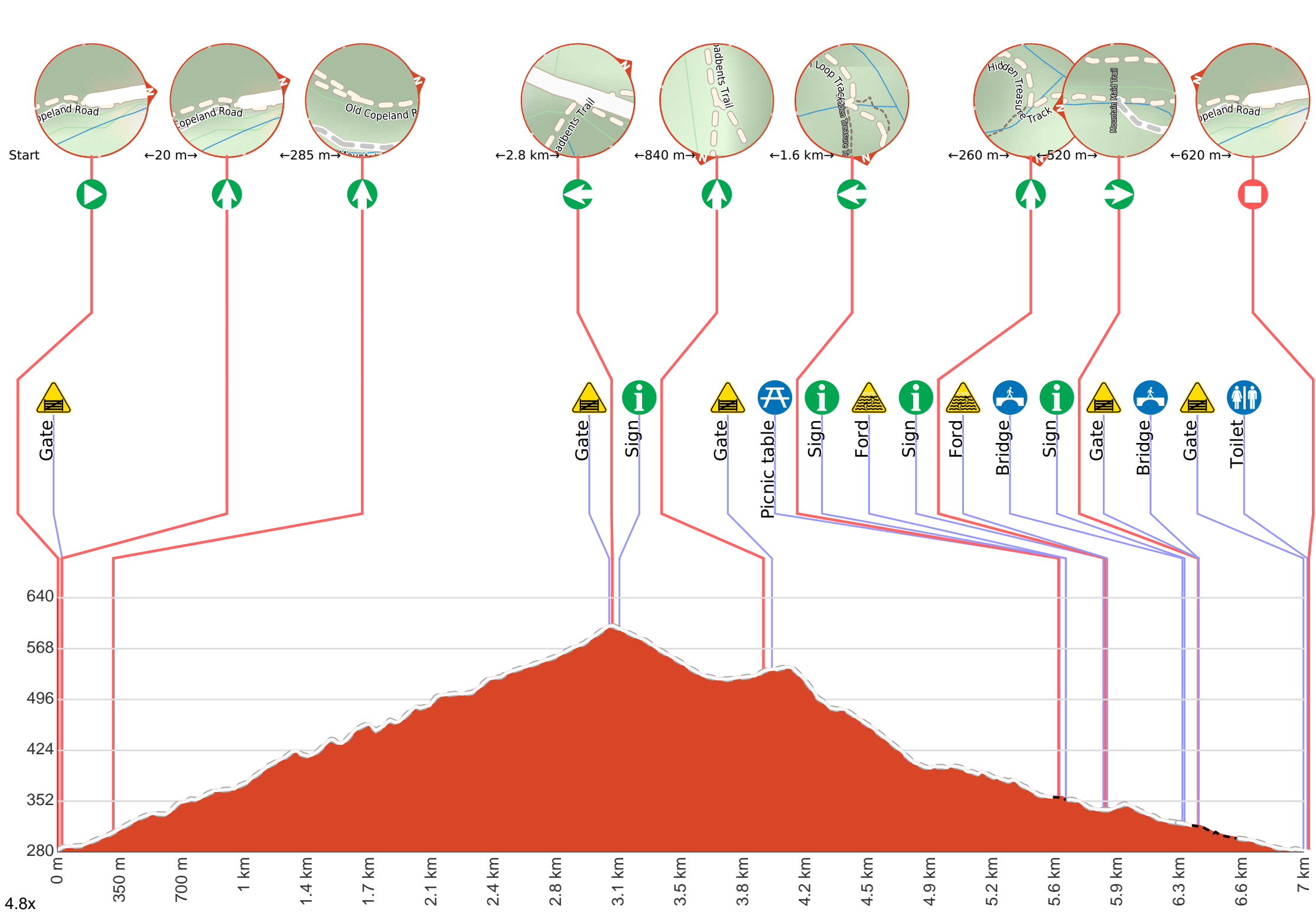
- Tell someone you trust where you are going and what to do if you are late returning
- Have adequate equipment, supplies, skills & knowledge to undertake this journey safely
- Consider weather forecasts, park/track closures & fire dangers
- Can respond to emergencies & call for help at any point
- Are healthy and fit enough for this journey

If not, change plans and stay safe. It is okay to delay and ask people for help.

Share
[Bushwalk.com](https://bushwalk.com/j/E3XKS5)
[/j/E3XKS5](https://bushwalk.com/j/E3XKS5)



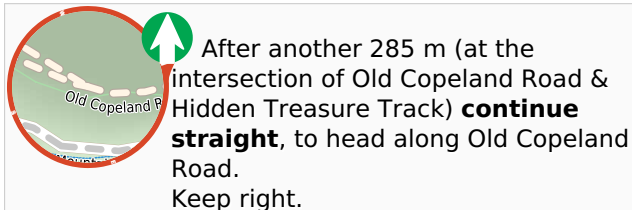
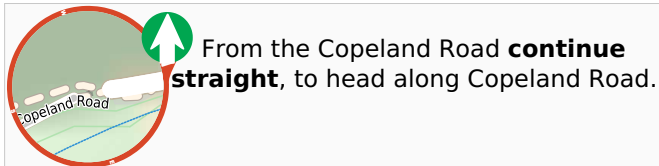




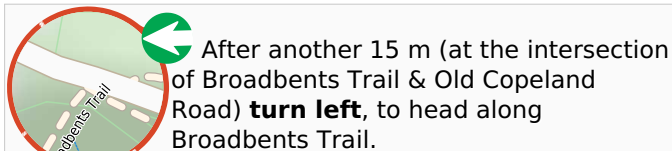
Getting started: From the car park at the end of Copeland Road, head up the stairs and head along the higher trail/road as you move directly away from the car park. About 310 metres in, keep/veer right at the fork to continue along Basin Loop Track (counterclockwise).



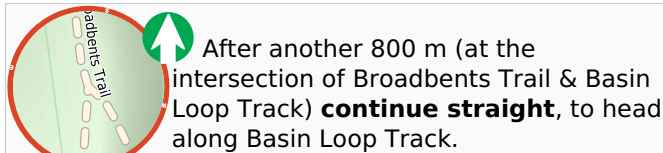
After 25 m head through/around the gate.



After another 2.8 km head through/around the gate.

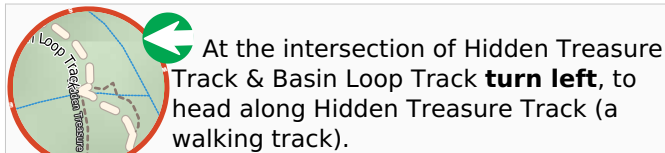


After another 40 m pass the sign (on your left).



After another 50 m head through/around the gate.

After another 1.6 km pass the picnic table (15 m on your right).

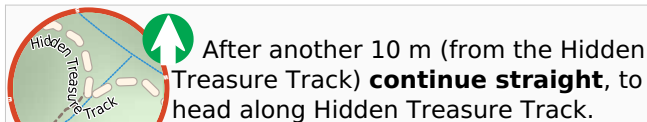


After another 40 m pass the sign (8 m on your left).

Then cross the ford.

After another 45 m (from the Hidden Treasure Track) continue straight, to head along Hidden Treasure Track (a vehicle track).

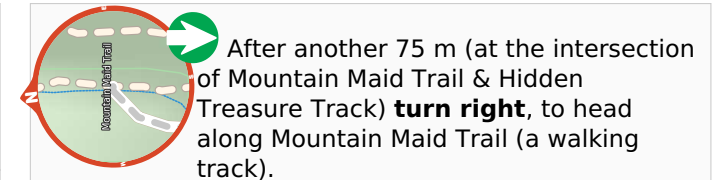
After another 160 m pass the sign (6 m on your left).



After another 10 m cross the ford.

After another 420 m cross the bridge (about 9 m long)

Then pass the sign (on your left).



Then head through/around the gate.

Then cross the bridge (about 4 m long)

After another 580 m head through/around the gate.

After another 20 m pass the toilet (on your right).

From the Mountain Maid Trail continue straight, to head along Mountain Maid Trail.

After another 20 m come to a sign.

