



# Mount Nangar Walking Track

(Wiradjuri Country)

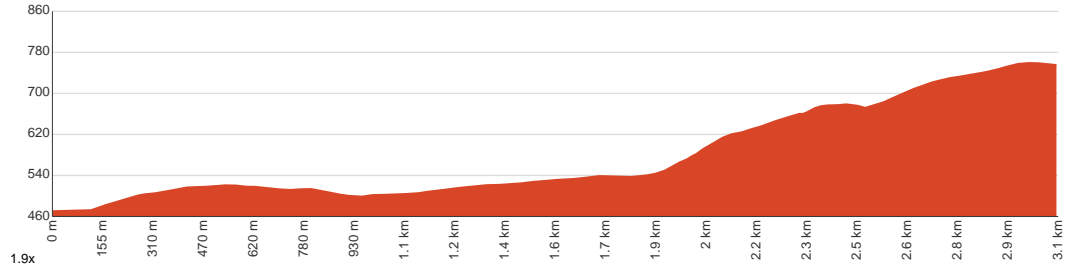
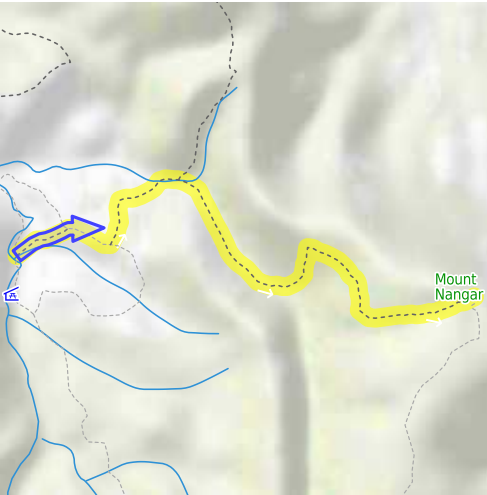
 5 h to 6 h

  
6.2 km  
Return

  
↑ 359 m  
↓ 359 m

 5  
Very challenging

Starting from Dreeping Rock Road take this walk through mugga ironbark and red stringybark woodlands to Mount Nangar Lookout for great views over the park. Let us begin by acknowledging the Wiradjuri people, Traditional Custodians of the land on which we travel today, and pay our respects to their Elders past and present.



Class 5 of 6 Rough unclear track	
<b>Quality of track</b>	Rough unclear track (5/6)
<b>Gradient</b>	Very steep (4/6)
<b>Signage</b>	Minimal directional signs (4/6)
<b>Infrastructure</b>	No facilities provided (5/6)
<b>Experience Required</b>	Some bushwalking experience recommended (3/6)
<b>Weather</b>	Forecasted & unexpected severe weather likely to have an impact on your navigation and safety (5/6)

**Getting to the start:** From The Escort Way

- Turn on to Dripping Rock Road then drive for 3.9 km



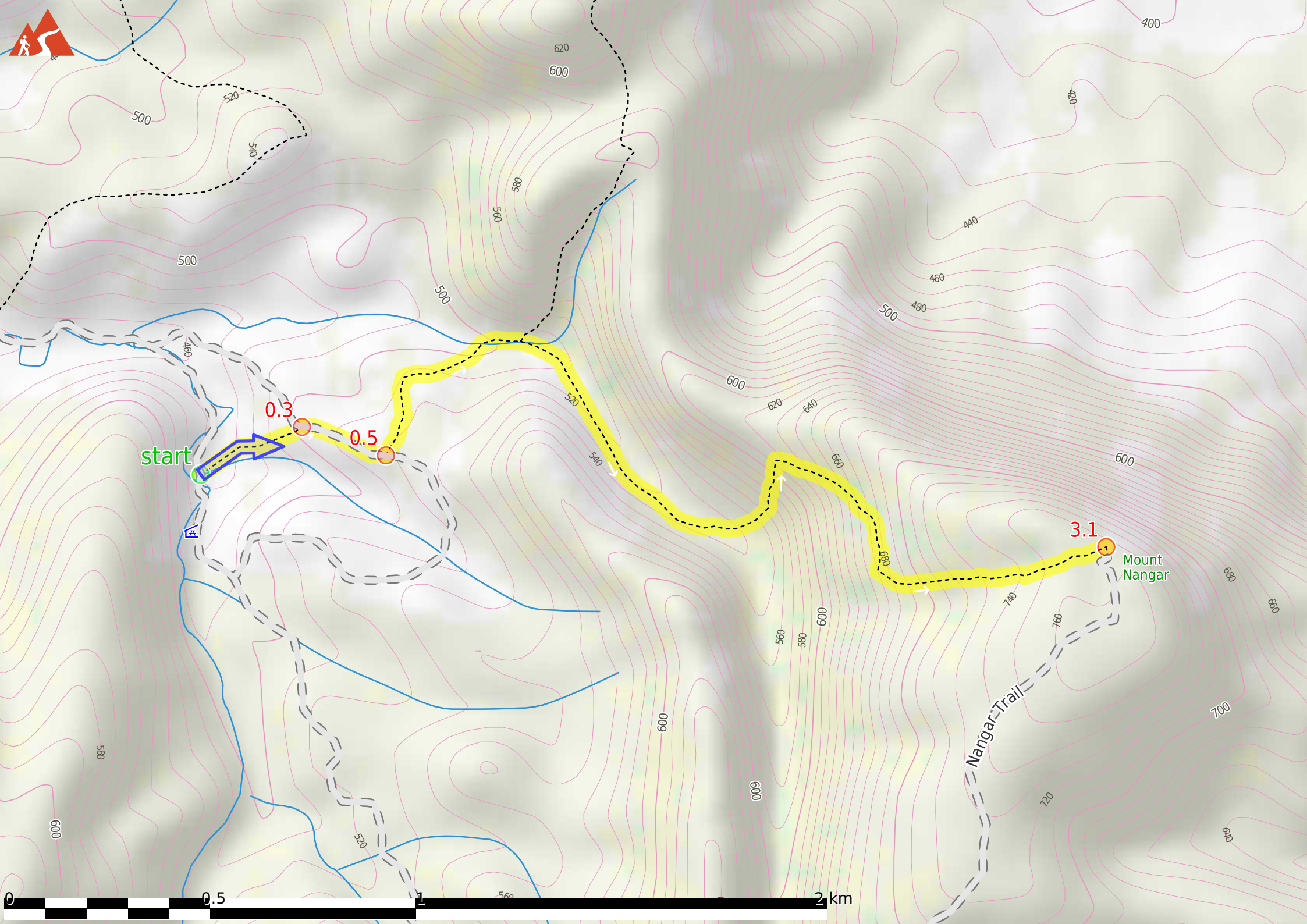
**Before you start any journey ensure you;**

- Tell someone you trust where you are going and what to do if you are late returning
- Have adequate equipment, supplies, skills & knowledge to undertake this journey safely
- Consider weather forecasts, park/track closures & fire dangers
- Can respond to emergencies & call for help at any point
- Are healthy and fit enough for this journey

If not, change plans and stay safe. It is okay to delay and ask people for help.

Share  
Bushwalk.com  
[/j/EH2YSV](https://bushwalk.com/track/EH2YSV)





start

0.3

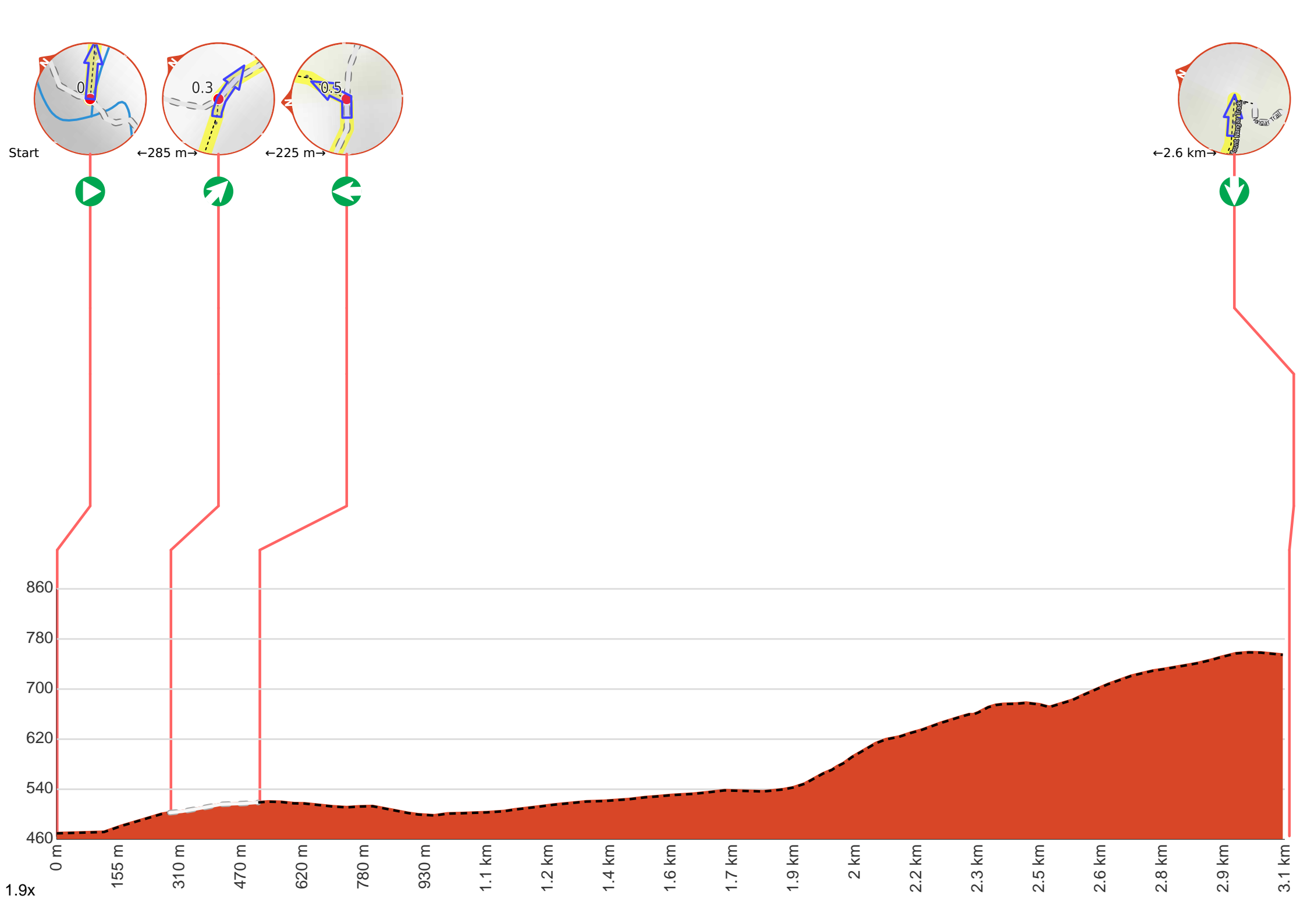
0.5

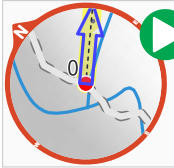
3.1

Mount Nangar

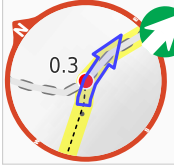
Nangar-Trail



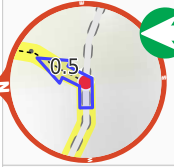




**Start.**



After another 285 m **veer right.**



After another 225 m **turn left.**



After another 540 m **continue straight.**



After another 2 km come to "Mount Nangar".



About 55 m past the end is "Mount Nangar".



Turn around here and retrace the main route for 3.1 km to get back to the start.