




East Killara Bushtrack

(Darug Country)

 1 h to 1 h 15 min

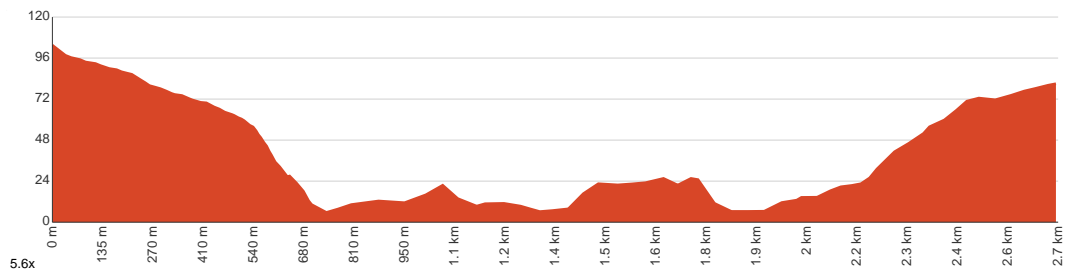

2.7 km
One way


↑ 119 m
↓ 141 m


Hard track



This walk explores a section of Middle Harbour and Gordon Creek following a narrow bush track. The walk provides some great views across Middle Harbour Creek and the bushland of the area. This walk also gets close to the mangroves along Middle Harbour creek. With the right tide, these mangroves can be very interesting to explore. Let us begin by acknowledging the Darug people, Traditional Custodians of the land on which we travel today, and pay our respects to their Elders past and present.



Class 4 of 6
Rough track, where fallen trees and other obstacles are likely

Quality of track	Formed track, with some branches and other obstacles (3/6)
Gradient	Very steep (4/6)
Signage	Directional signs along the way (3/6)
Infrastructure	Limited facilities, not all cliffs are fenced (3/6)
Experience Required	Some bushwalking experience recommended (3/6)
Weather	Weather generally has little impact on safety (1/6)

Getting to the start: From Birdwood Avenue

- Turn on to Koola Avenue then drive for 2 km

Before you start any journey ensure you;

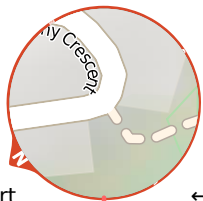
- Tell someone you trust where you are going and what to do if you are late returning
- Have adequate equipment, supplies, skills & knowledge to undertake this journey safely
- Consider weather forecasts, park/track closures & fire dangers
- Can respond to emergencies & call for help at any point
- Are healthy and fit enough for this journey

If not, change plans and stay safe. It is okay to delay and ask people for help.

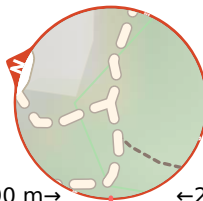
Share
[Bushwalk.com](https://bushwalk.com/ij/FDBNOX)
[/ij/FDBNOX](https://bushwalk.com/ij/FDBNOX)



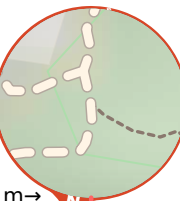




Start



← 90 m →



← 25 m →



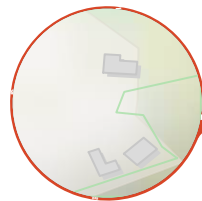
← 580 m →



← 900 m →



← 460 m →



Waterfall

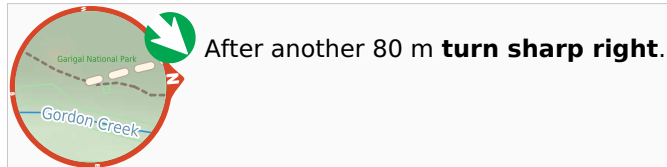


Viewpoint

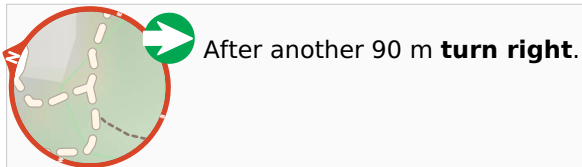
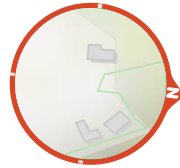


Sign

Getting started: From the corner of Koola Avenue and Albany Crescent, this walk heads past the 'Koola Track' sign and through the metal gate. The walk heads along the management trail as it bends to the left and drops down the steep hill, coming to the 'Y' intersection with another management trail.



i After another 100 m pass the "Gordon Creek Bridge" (100 m on your left).



f After another 460 m pass the waterfall (15 m on your right).



e After another 380 m come to the viewpoint (165 m on your left).