



Yulludunida Walking Track

(Kamilaroi Country)

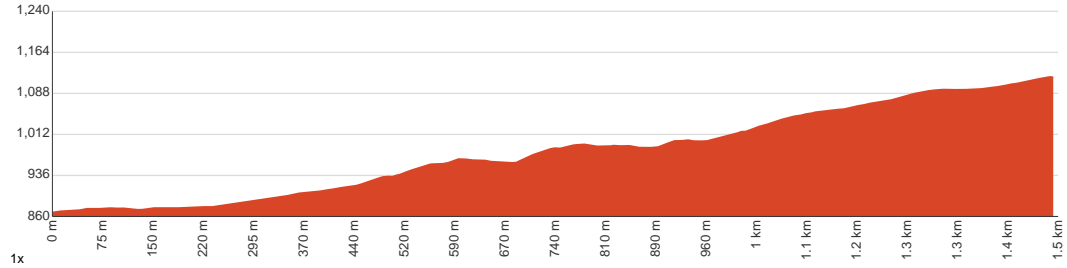
2 h 30 min to 3 h 30 min

2.9 km
Return

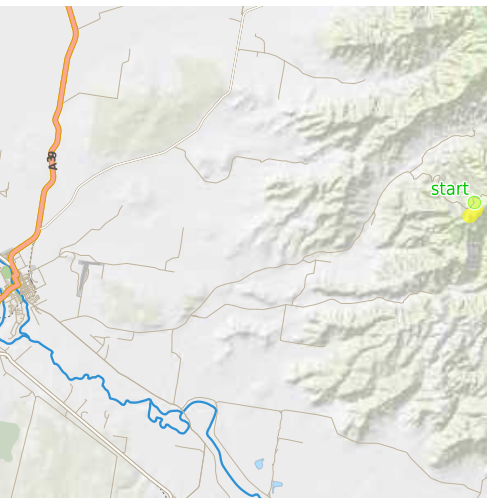
↑ 295 m
↓ 295 m

4
Hard track

Starting from Green Camp campsite this return walk leads along a steep track with stairs. You'll be rewarded with 360° views across the national park. Let us begin by acknowledging the Kamilaroi people, Traditional Custodians of the land on which we travel today, and pay our respects to their Elders past and present.



Class 4 of 6 Rough track, where fallen trees and other obstacles are likely	
Quality of track	Formed track, with some branches and other obstacles (3/6)
Gradient	Very steep (4/6)
Signage	Directional signs along the way (3/6)
Infrastructure	Limited facilities (such as cliffs not fenced, significant creeks not bridged) (4/6)
Experience Required	Some bushwalking experience recommended (3/6)
Weather	Foretasted & unexpected storms and severe weather may impact on navigation and safety (4/6)



Getting to the start: From Dangar Street, A39

- Turn on to Tibbereena Street then drive for 820 m
- Turn right onto Maitland Street and drive for another 2.9 km
- Turn left onto Kaputar Road and drive for another 23.1 km
- Continue onto Kaputar Road and drive for another 11 km
- Keep right and drive for another 40 m

Before you start any journey ensure you;

- Tell someone you trust where you are going and what to do if you are late returning
- Have adequate equipment, supplies, skills & knowledge to undertake this journey safely
- Consider weather forecasts, park/track closures & fire dangers
- Can respond to emergencies & call for help at any point
- Are healthy and fit enough for this journey

If not, change plans and stay safe. It is okay to delay and ask people for help.

Share
[Bushwalk.com](https://www.bushwalk.com/j/FlKlPE)
[j/FlKlPE](https://www.bushwalk.com/j/FlKlPE)

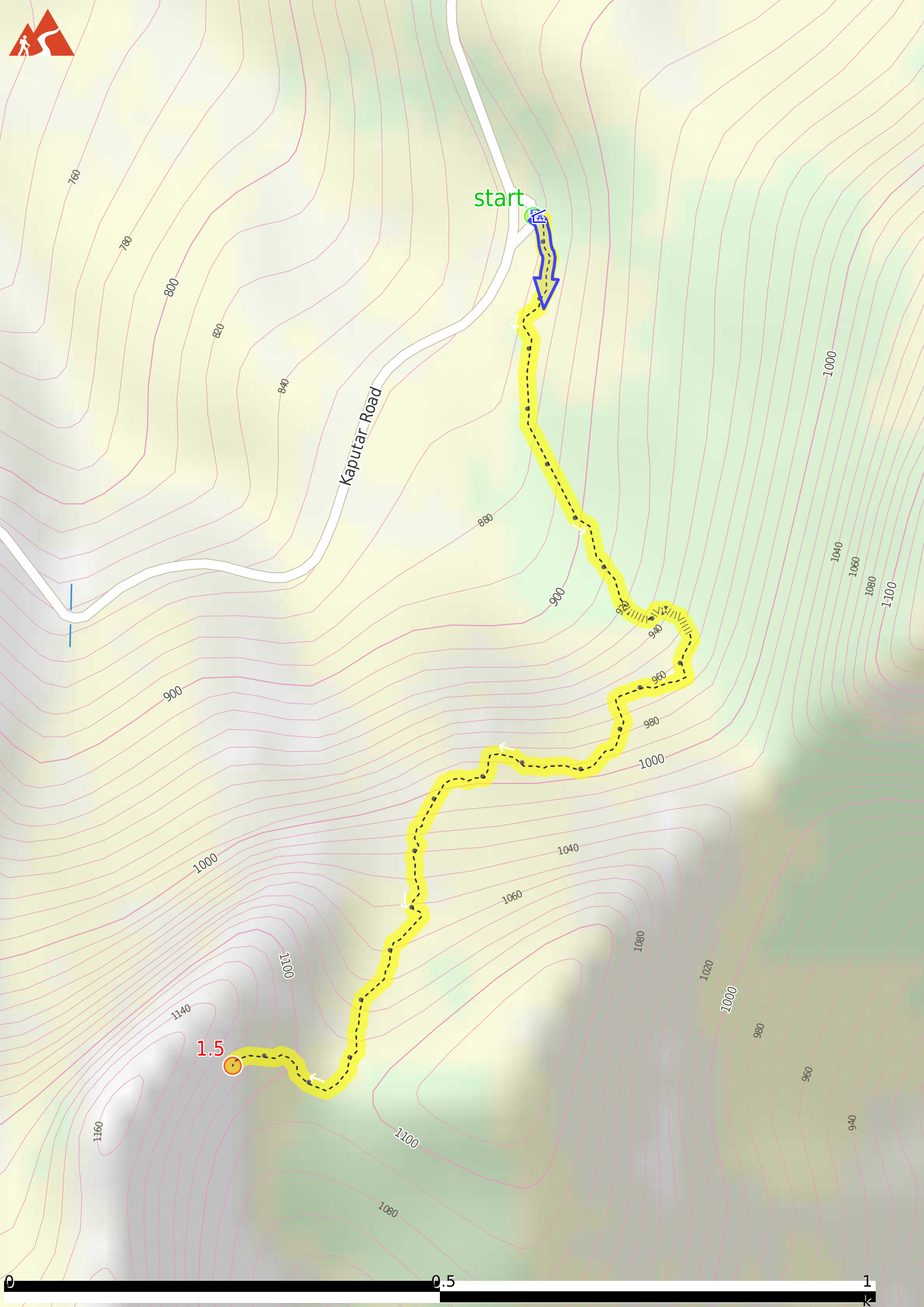



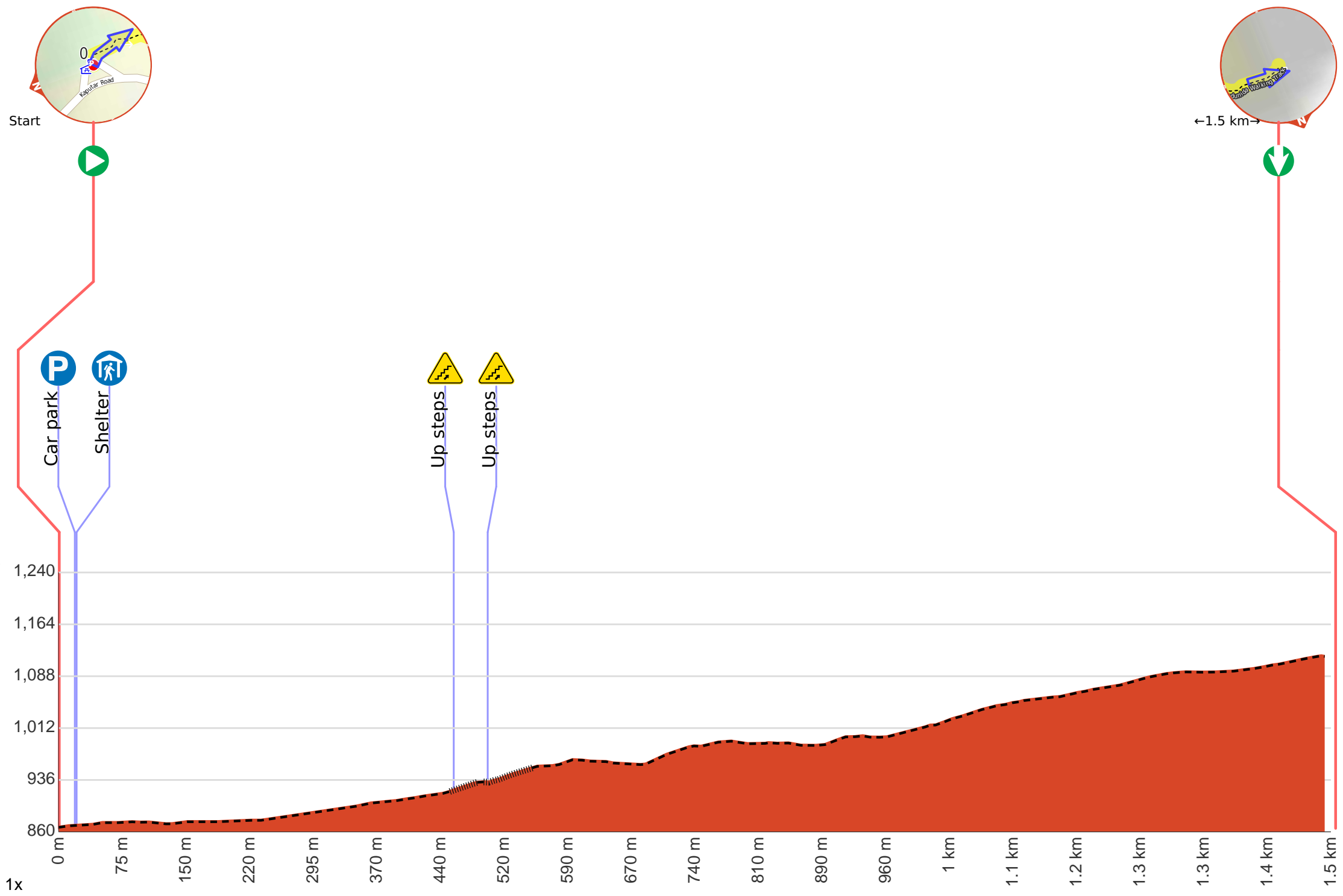


start

Kaputar Road

1.5







Start.



After 20 m pass the "Green Camp" (on your left).



Then pass the shelter (10 m on your left).



After another 440 m head up the steps (about 30 m long)



After another 8 m head up the steps (about 55 m long)



Continue another 920 m to find the end. Then turn around here and retrace the main route for 1.5 km to get back to the start.