



Palm Grove Walk

(Birpai Country)

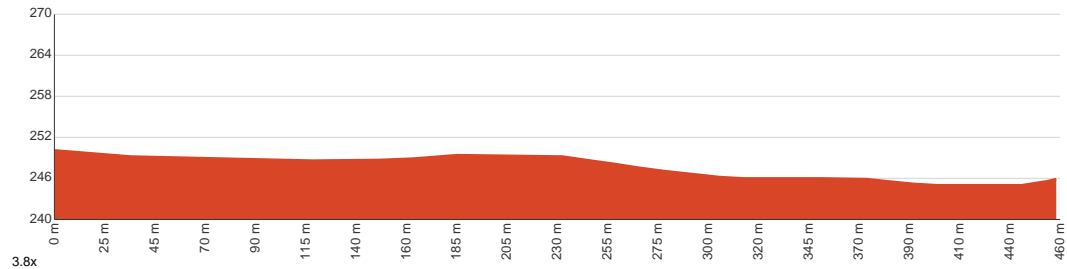
 15 min to 45 min


920 m
Return


↑ 8 m
↓ 8 m

 4
Hard track

Starting from Wilson River picnic area this short and flat return walk will take you through World Heritage rainforest to Glade picnic area beside Wilson River. Have a swim before heading back. Let us begin by acknowledging the Birpai people, Traditional Custodians of the land on which we travel today, and pay our respects to their Elders past and present.



Class 4 of 6 Rough track, where fallen trees and other obstacles are likely	
Quality of track	Clear and well formed track or trail (2/6)
Gradient	Gentle hills with occasional steps (2/6)
Signage	Minimal directional signs (4/6)
Infrastructure	Limited facilities (such as cliffs not fenced, significant creeks not bridged) (4/6)
Experience Required	No experience required (2/6)
Weather	Foretasted & unexpected storms and severe weather may impact on navigation and safety (4/6)

Getting to the start: From Oxley Highway, B56

- Turn on to Forbes River Road then drive for 16.9 km
- Turn right onto Forbes Road and drive for another 1 km
- Keep right onto Forbes Road and drive for another 19.4 km
- Turn right onto Hastings Forest Way and drive for another 7.5 km
- Turn sharp left onto Wilson River Road and drive for another 6.5 km

Before you start any journey ensure you;

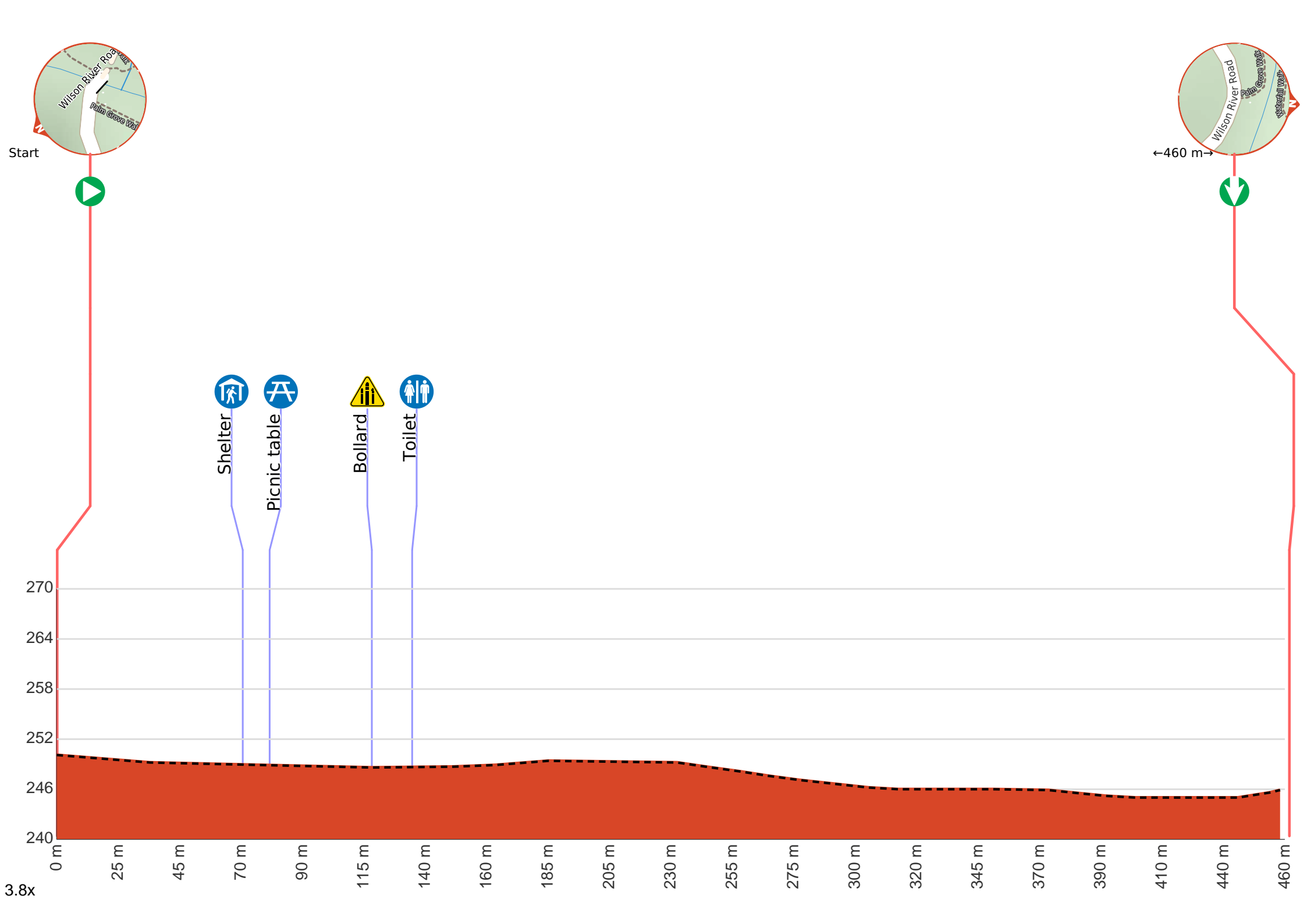
- Tell someone you trust where you are going and what to do if you are late returning
- Have adequate equipment, supplies, skills & knowledge to undertake this journey safely
- Consider weather forecasts, park/track closures & fire dangers
- Can respond to emergencies & call for help at any point
- Are healthy and fit enough for this journey

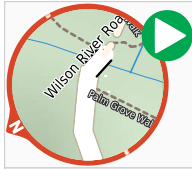
If not, change plans and stay safe. It is okay to delay and ask people for help.

Share
Bushwalk.com
[/j/FKH4DP](https://www.bushwalk.com/j/FKH4DP)









Start.



After 70 m pass the shelter (7 m on your right).



After another 10 m pass the picnic table (on your left).



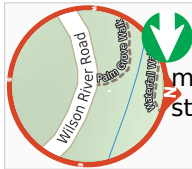
After another 40 m head through the bollard.



After another 15 m pass the toilet (75 m on your right).



After another 325 m come to a picnic table.



Turn around here and retrace the main route for 460 m to get back to the start.