



# Nancy Peak and Devil's Slide Circuit

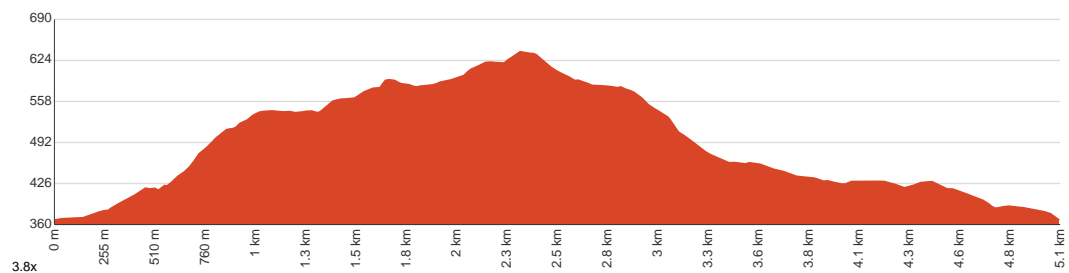
 2 h 30 min to 4 h

  
5.1 km  
Circuit

  
↑ 318 m  
↓ 318 m

  
4  
Hard track

Starting from the Tree-in-the-Rock day-use area at the end of Bolganup Road, Porongurup National Park, this walk takes you on a circuit via the Nancy Peak Walk and Wansbrough Walk. This walk takes you through a magical forest, past mossy boulders and fallen trees. Once you reach the granite plateau of Devil's Slide, stop for a while and soak in the stunning panoramic views. There are several interpretive panels along this walk, some of which provide interesting information about the formation of the Porongurups and the neighbouring Stirlings. Once back at the day-use area you can enjoy a nice picnic. There are barbecues, picnic tables and toilet facilities. Please note that this trail is not ideal in wet weather, as the granite sections can become very slippery. Let us begin by acknowledging the Traditional Custodians of the land on which we travel today, and pay our respects to their Elders past and present.



Class 4 of 6 Rough track, where fallen trees and other obstacles are likely	
<b>Quality of track</b>	Formed track, with some branches and other obstacles (3/6)
<b>Gradient</b>	Very steep (4/6)
<b>Signage</b>	Clearly signposted (1/6)
<b>Infrastructure</b>	Generally useful facilities (such as fenced cliffs and seats) (2/6)
<b>Experience Required</b>	Some bushwalking experience recommended (3/6)
<b>Weather</b>	Foretasted & unexpected storms and severe weather may impact on navigation and safety (4/6)

**Getting to the start:** From Albany Highway, 30, 356

- Turn on to Oatlands Road, 252 then drive for 21.7 km
- Turn sharp right onto Bolganup Road and drive for another 3 km

## Before you start any journey ensure you;

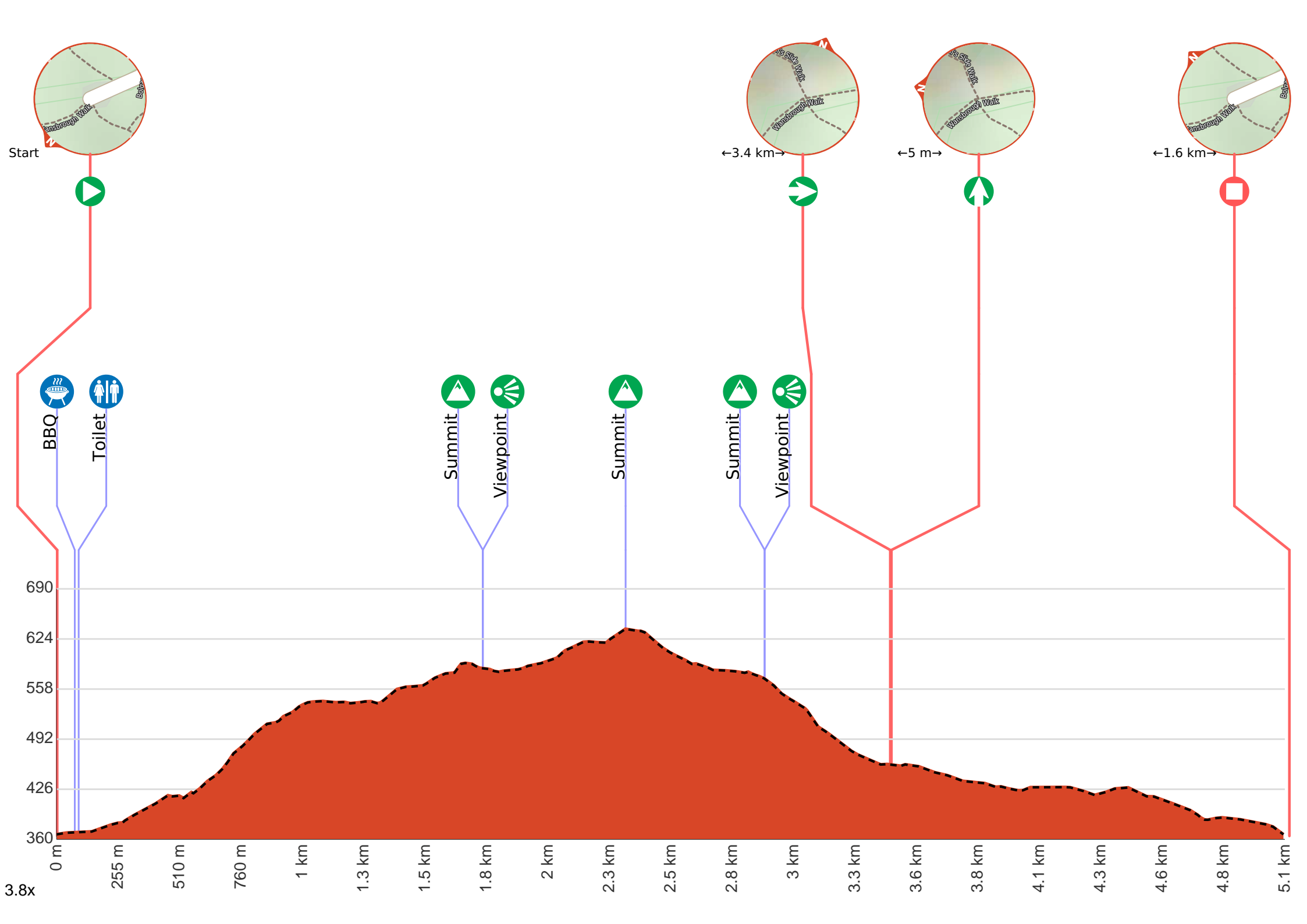
- Tell someone you trust where you are going and what to do if you are late returning
- Have adequate equipment, supplies, skills & knowledge to undertake this journey safely
- Consider weather forecasts, park/track closures & fire dangers
- Can respond to emergencies & call for help at any point
- Are healthy and fit enough for this journey

If not, change plans and stay safe. It is okay to delay and ask people for help.









Share  
Bushwalk.com  
[ij/FNETWZ](https://bushwalk.com/ij/FNETWZ)









**Getting started:** From the Tree-in-the-Rock day use area at the end of Bolganup Road, Porongurup National Park, head towards the picnic area, where you'll find picnic tables, barbecues and a sheltered informative display. Head along the dirt trail between the sheltered informative display and the picnic tables, passing a pair of white 'Nancy Peak Circuit' and 'Tree in Rock 100m' signs. Shortly ahead, you'll pass the entrance to the toilet facilities (to your left) and a 'Nancy Peak Walk to Wansbrough Walk' sign. Follow the Nancy Peak Walk trail ahead to continue the Nancy Peak and Devil's Slide Circuit (counterclockwise). This is the described direction of travel.

-  Tree in Rock **Start** heading along *Hayward Peak and Nancy Peak Walk* (a walking track).
-  After 70 m pass the BBQ (on your right).
-  After another 15 m pass the toilet (10 m on your left).
-  After another 1.7 km come to the "Hayward Peak".
-  Then come to the "Hayward Peak".
-  After another 590 m come to the "Nancy Peak".
-  After another 570 m come to the "Morgan's View".
-  Then come to the "Morgan's View".




After another 520 m (at the intersection of Wansbrough Walk & Hayward Peak and Nancy Peak Walk) **turn right**, to head along Wansbrough Walk.


**Start of an optional side trip:** This optional side trip takes you to the Devil's Slide, highest peak of Porongurup Range.





To start this optional side trip turn left here. at the intersection of Wansbrough Walk & Devil's Slide Walk **Start** heading along *Devil's Slide Walk* (a walking track).




After another 720 m come to the end.


 "Devils Slide".

 Turn around and retrace your steps back the 720 m to the main route.

 Back at the main route turn sharp left and follow on from the 3.4 km waypoint.



After another 5 m (at the intersection of Wansbrough Walk & Devil's Slide Walk) **continue straight**, to head along Wansbrough Walk.



Continue another 1.6 km to find Tree in Rock at the end.