



# Tea Tree Falls Walking Track

(Gumbayngirr & Anaiwan Country)

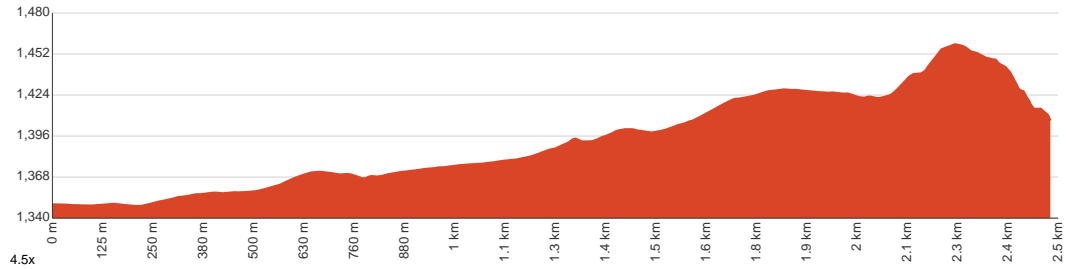
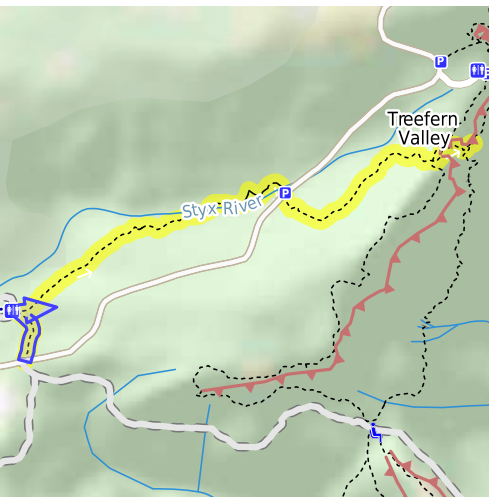
 1 h 30 min to 2 h 30 min

  
5 km  
Return

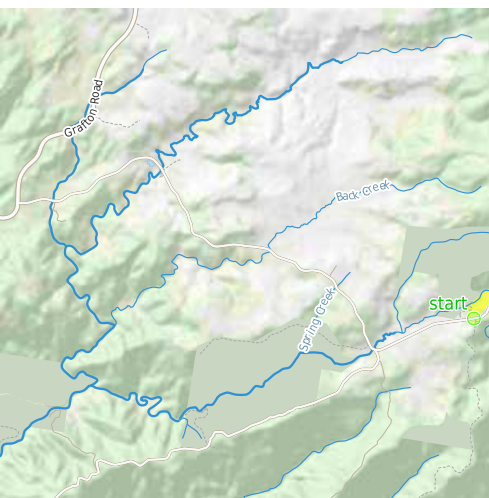
  
↑ 201 m  
↓ 201 m

  
Moderate track

Starting from Point Lookout Road (or from Thungutti Camping Area) this return walk leads through eucalypt and tea tree forest, past waterfalls on Styx River and Toms Cabin. You can prolong your walk by walking the Lyrebird Walk or return via the same route. Let us begin by acknowledging the Gumbayngirr & Anaiwan people, Traditional Custodians of the land on which we travel today, and pay our respects to their Elders past and present.



Class 3 of 6 Formed track, with some branches and other obstacles	
<b>Quality of track</b>	Formed track, with some branches and other obstacles (3/6)
<b>Gradient</b>	Gentle hills with occasional steps (2/6)
<b>Signage</b>	Clearly signposted (2/6)
<b>Infrastructure</b>	Limited facilities, not all cliffs are fenced (3/6)
<b>Experience Required</b>	Some bushwalking experience recommended (3/6)
<b>Weather</b>	Storms may impact on navigation and safety (3/6)



**Getting to the start:** From Grafton Road, B78, 17

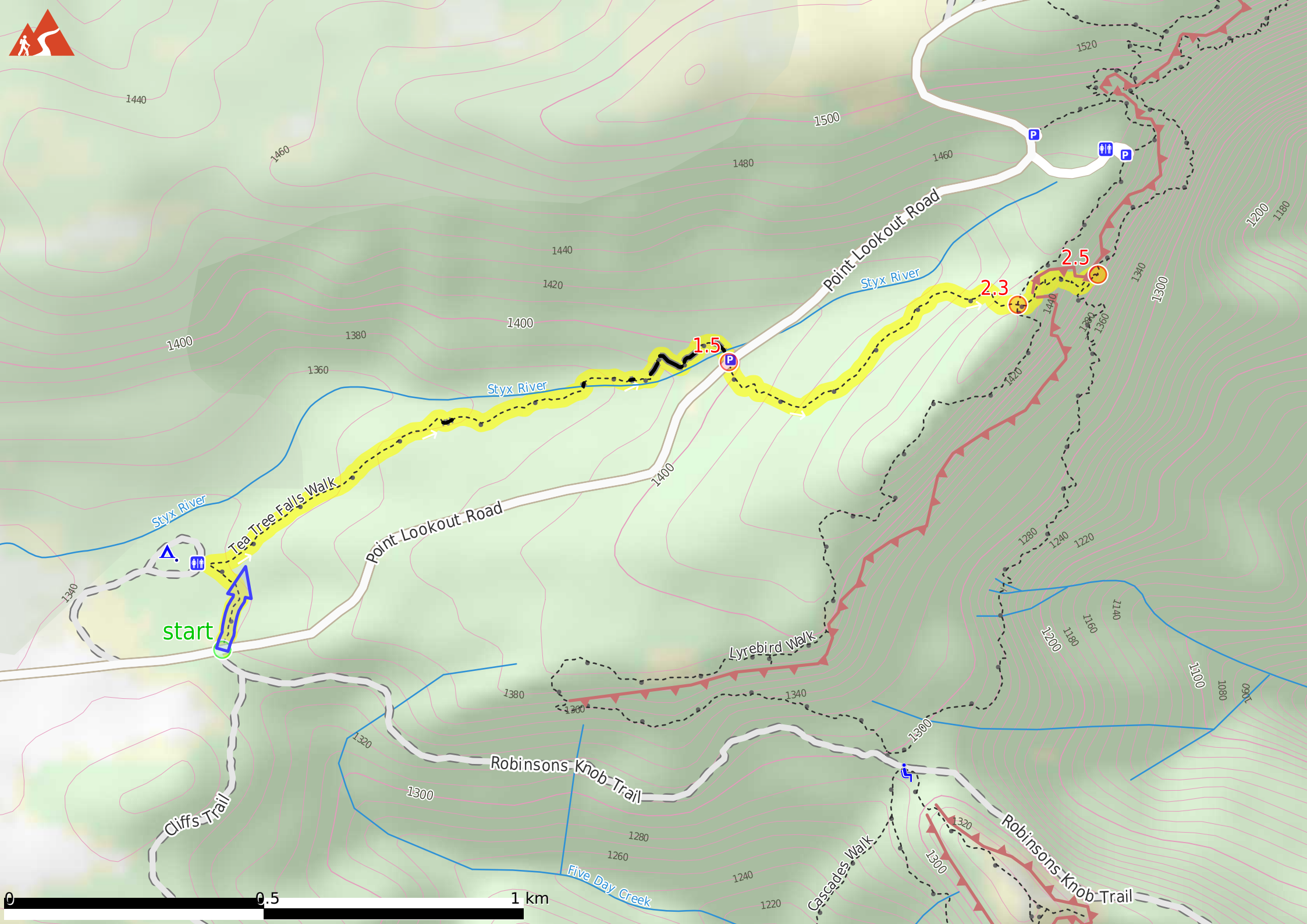
- Turn on to Point Lookout Road then drive for 9.7 km
- Keep left onto Point Lookout Road and drive for another 2.2 km

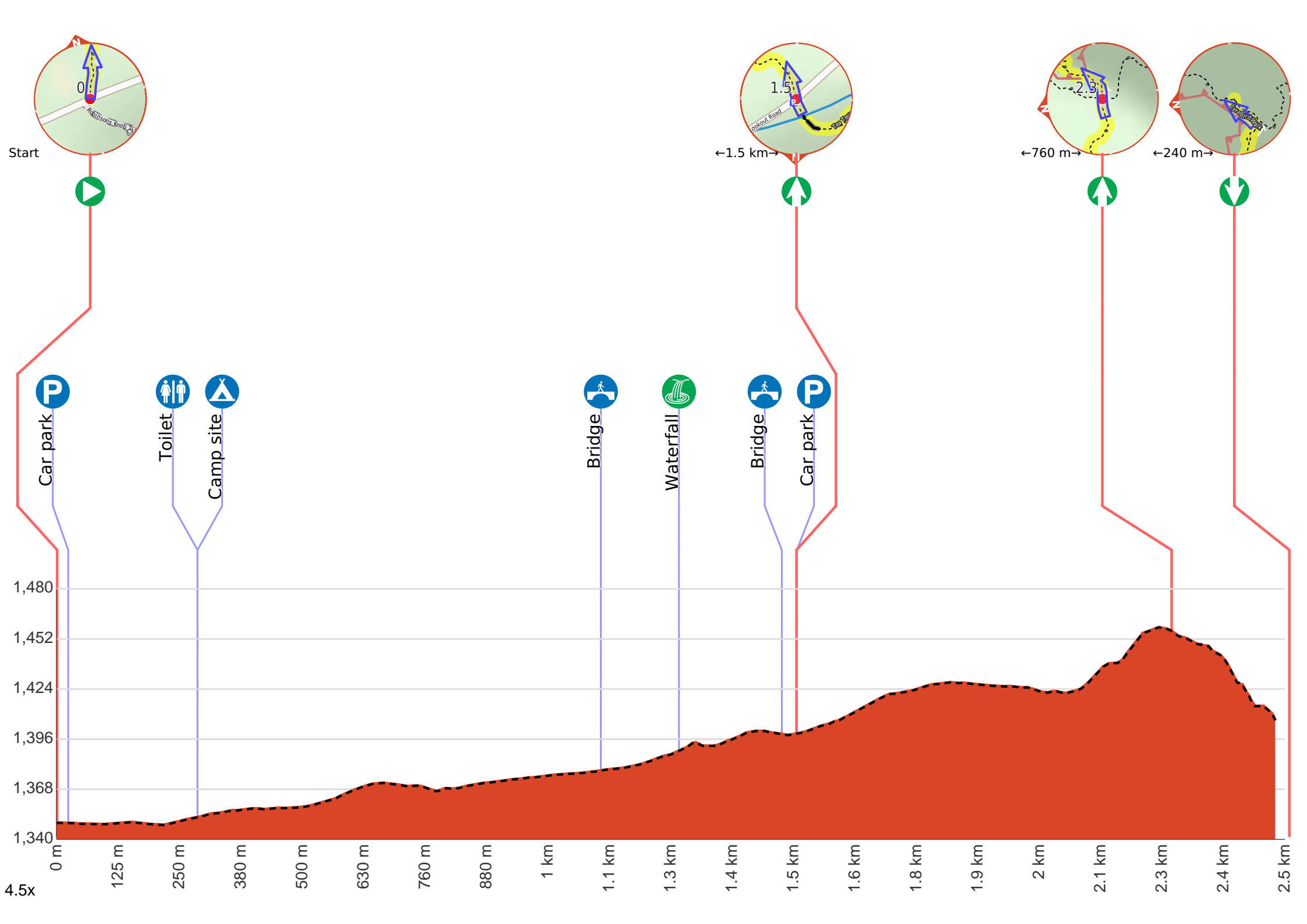
**Before you start any journey ensure you;**

- Tell someone you trust where you are going and what to do if you are late returning
  - Have adequate equipment, supplies, skills & knowledge to undertake this journey safely
  - Consider weather forecasts, park/track closures & fire dangers
  - Can respond to emergencies & call for help at any point
  - Are healthy and fit enough for this journey
- If not, change plans and stay safe. It is okay to delay and ask people for help.

Share  
Bushwalk.com  
[/j/G2RX84](https://bushwalk.com/j/G2RX84)









**Start.**



After 20 m pass the car park (65 m on your left).



After another 260 m pass the toilet (25 m on your left).



Then come to the "Thungutti Camping Area" (75 m on your left).



After another 820 m cross the bridge (about 7 m long)



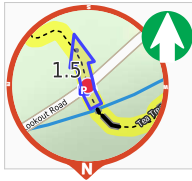
After another 150 m pass the waterfall (20 m on your right).



After another 210 m cross the bridge (about 4 m long)



After another 25 m pass the car park (on your left).



**Continue straight.**



After another 760 m **continue straight.**



Continue another 240 m to find the end. Then turn around here and retrace the main route for 2.5 km to get back to the start.