



Pretty Beach to Snake Bay

(Wodi Wodi & Wandandian Country)

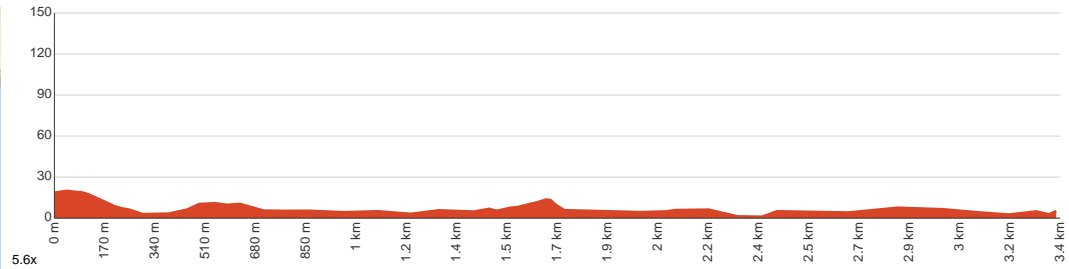
3 h to 5 h

6.7 km
Return

↑ 89 m
↓ 89 m

5
Very challenging

Pretty Beach to Snake Bay track is a challenging walk in Murramarang National Park that can only be walked at low tide. Follow the track along coastline and beaches, have a swim and a picnic at Snake Bay before heading back. Let us begin by acknowledging the Wodi Wodi & Wandandian people, Traditional Custodians of the land on which we travel today, and pay our respects to their Elders past and present.



Class 5 of 6 Rough unclear track	
Quality of track	Rough track, where fallen trees and other obstacles are likely (4/6)
Gradient	Gentle hills with occasional steps (2/6)
Signage	No directional signs (5/6)
Infrastructure	No facilities provided (5/6)
Experience Required	Some bushwalking experience recommended (3/6)
Weather	Forecasted & unexpected severe weather likely to have an impact on your navigation and safety (5/6)

Getting to the start: From Murramarang Road, Kioloa.

- Turn on to Merry Beach Road then drive for 250 m
- Turn right onto Pretty Beach Road and drive for another 700 m
- Turn slight left and drive for another 85 m
- Turn left and drive for another 50 m
- Turn left and drive for another 255 m

Before you start any journey ensure you;

- Tell someone you trust where you are going and what to do if you are late returning
 - Have adequate equipment, supplies, skills & knowledge to undertake this journey safely
 - Consider weather forecasts, park/track closures & fire dangers
 - Can respond to emergencies & call for help at any point
 - Are healthy and fit enough for this journey
- If not, change plans and stay safe. It is okay to delay and ask people for help.

Share
Bushwalk.com
[/j/GI8HFZ](https://bushwalk.com/j/GI8HFZ)





Cockwhy Creek

Old Coast Road

Forest Road

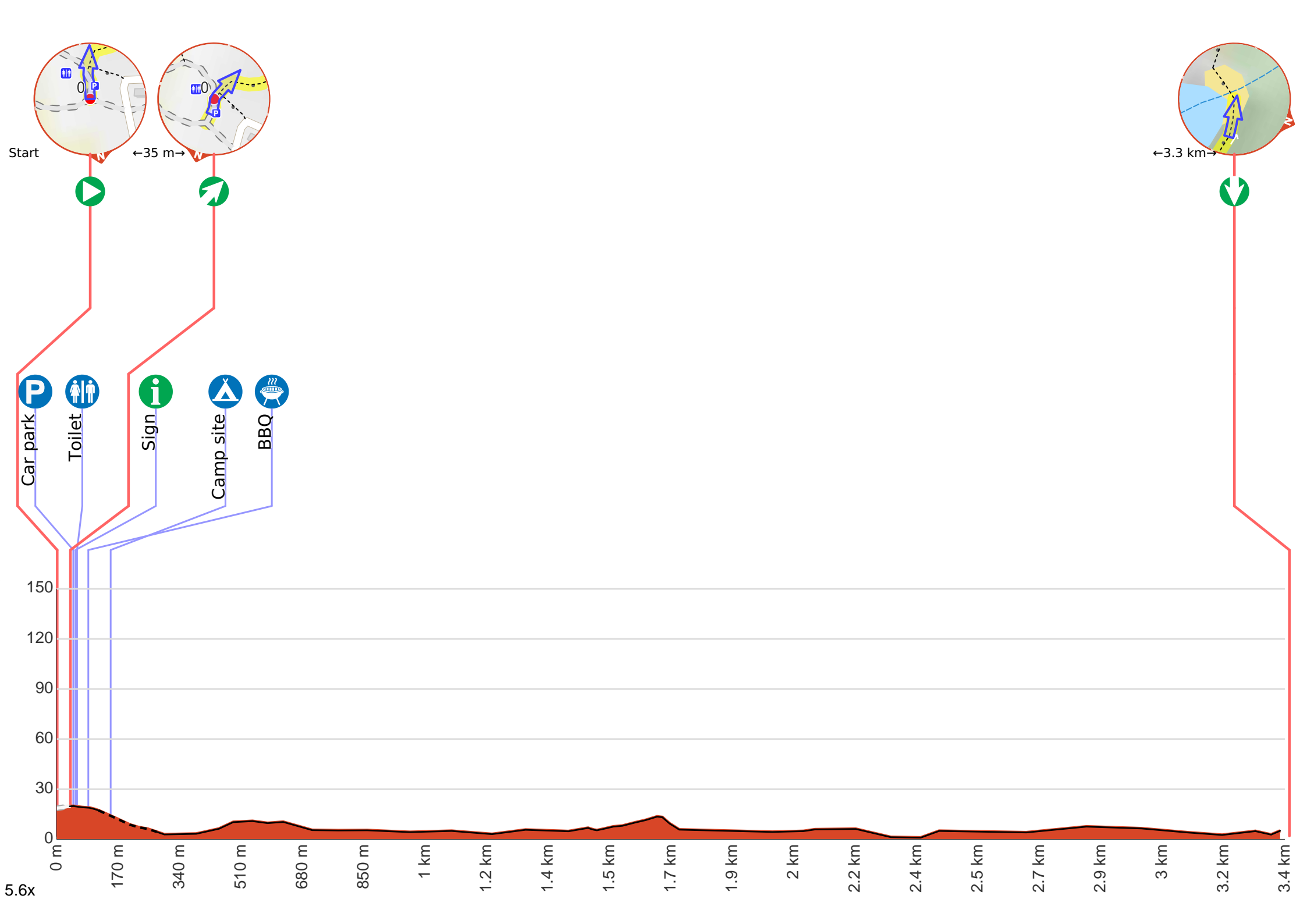
Brace Close

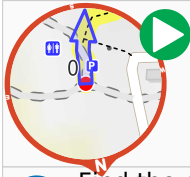
start

3.4

Snake Bay

2 km





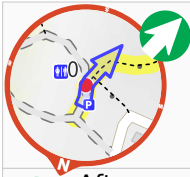
Start.



Find the car park at the start.



After another 10 m pass the toilet (30 m on your left).



Veer right.



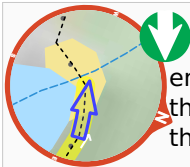
After another 15 m pass the sign (on your left).



After another 95 m come to the "Pretty Beach" (110 m on your right).



Then pass the BBQ (10 m on your left).



Continue another 3.3 km to find the end. Then turn around here and retrace the main route for 3.4 km to get back to the start.