



Burrabadine Walking Track

(Wiradjuri Country)

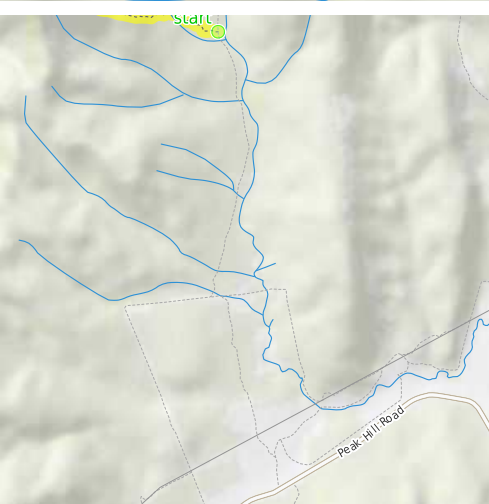
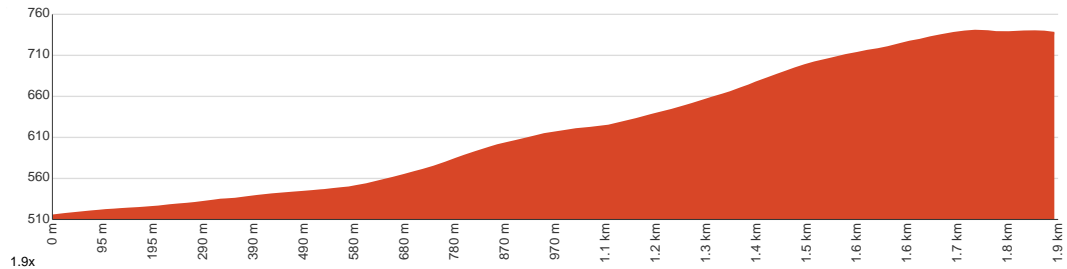
 1 h 30 min to 2 h


3.9 km
Return


↑ 230 m
↓ 230 m

 4
Hard track

Starting from Greenbah campground this return walk in Goobang National Park leads to the top of Burrabadine Peak for scenic views over the park. Let us begin by acknowledging the Wiradjuri people, Traditional Custodians of the land on which we travel today, and pay our respects to their Elders past and present.



Class 4 of 6 Rough track, where fallen trees and other obstacles are likely	
Quality of track	Rough track, where fallen trees and other obstacles are likely (4/6)
Gradient	Very steep (4/6)
Signage	Minimal directional signs (4/6)
Infrastructure	Limited facilities (such as cliffs not fenced, significant creeks not bridged) (4/6)
Experience Required	No experience required (2/6)
Weather	Foretasted & unexpected storms and severe weather may impact on navigation and safety (4/6)

Getting to the start: From Peak Hill Road

- Turn on to then drive for 295 m
- Keep left and drive for another 1.8 km
- Turn sharp right onto Sawpit Gully Trail and drive for another 2.6 km

Before you start any journey ensure you;

- Tell someone you trust where you are going and what to do if you are late returning
- Have adequate equipment, supplies, skills & knowledge to undertake this journey safely
- Consider weather forecasts, park/track closures & fire dangers
- Can respond to emergencies & call for help at any point
- Are healthy and fit enough for this journey

If not, change plans and stay safe. It is okay to delay and ask people for help.

Share
[Bushwalk.com](https://bushwalk.com/j/GV5A8P)
[/j/GV5A8P](https://bushwalk.com/j/GV5A8P)





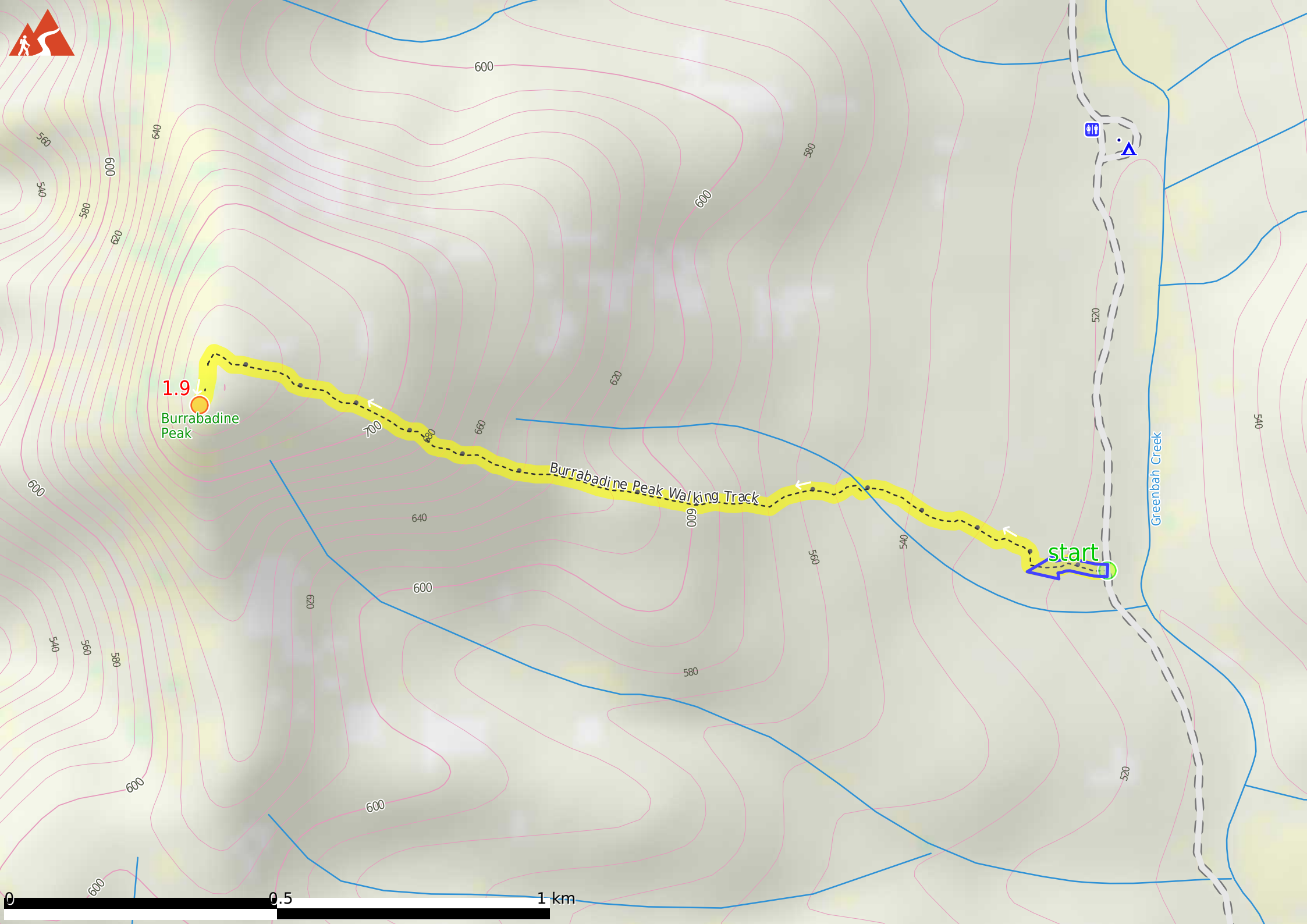

1.9

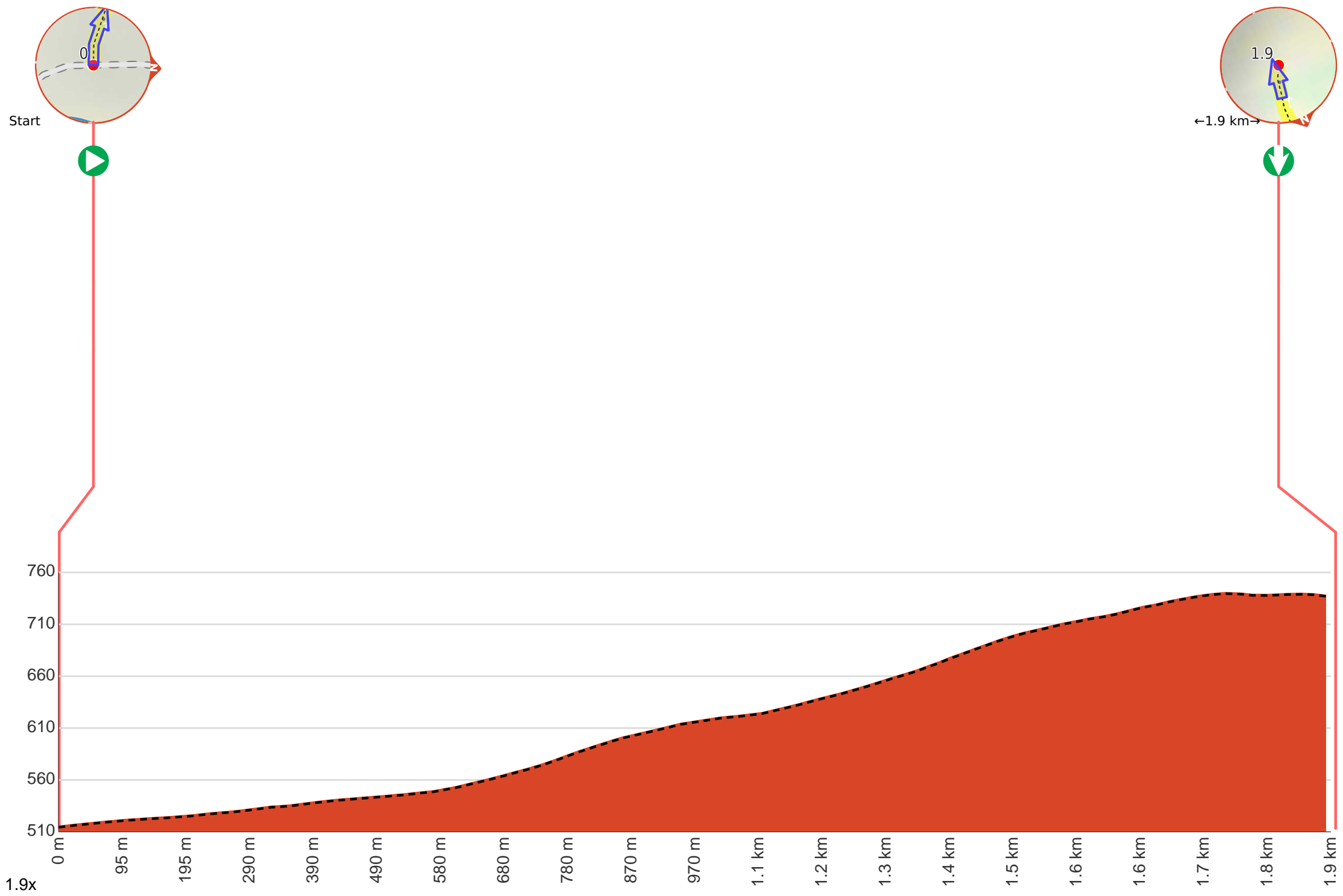
Burrabadine Peak

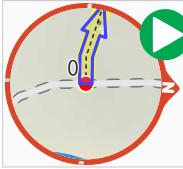
Burrabadine Peak Walking Track

start

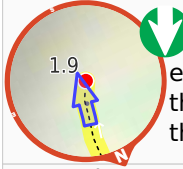
Greenbah Creek







Start.



Continue another 1.9 km to find the end. Then turn around here and retrace the main route for 1.9 km to get back to the start.



About 15 m past the end is "Burrabadine Peak".