



The Slade Lookout Track

(Guringai Country)

40 min to 45 min

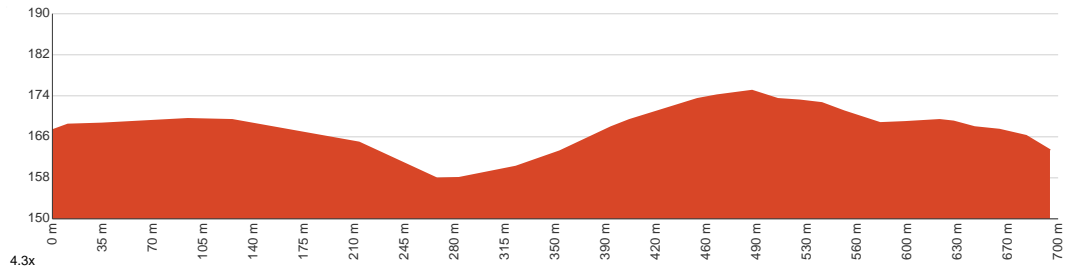
1.4 km
Return

↑ 44 m
↓ 44 m

3
Moderate track



This is a short walk along a popular horse riding trail, going to a great lookout over Bobbin Head. The lookout is a lovely spot, so allow time just to sit on the boulders and enjoy the view. Let us begin by acknowledging the Guringai people, Traditional Custodians of the land on which we travel today, and pay our respects to their Elders past and present.



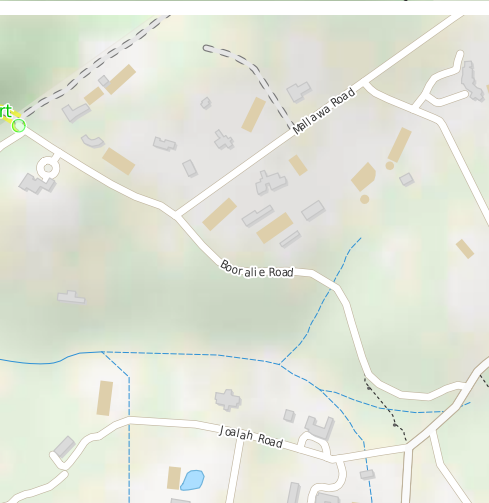
Class 3 of 6

Formed track, with some branches and other obstacles

Quality of track	Clear and well formed track or trail (2/6)
Gradient	Gentle hills with occasional steps (2/6)
Signage	Clearly signposted (1/6)
Infrastructure	Limited facilities, not all cliffs are fenced (3/6)
Experience Required	No experience required (1/6)
Weather	Weather generally has little impact on safety (1/6)

Getting to the start: From Booralie Road

- Turn on to Booralie Road then drive for 970 m



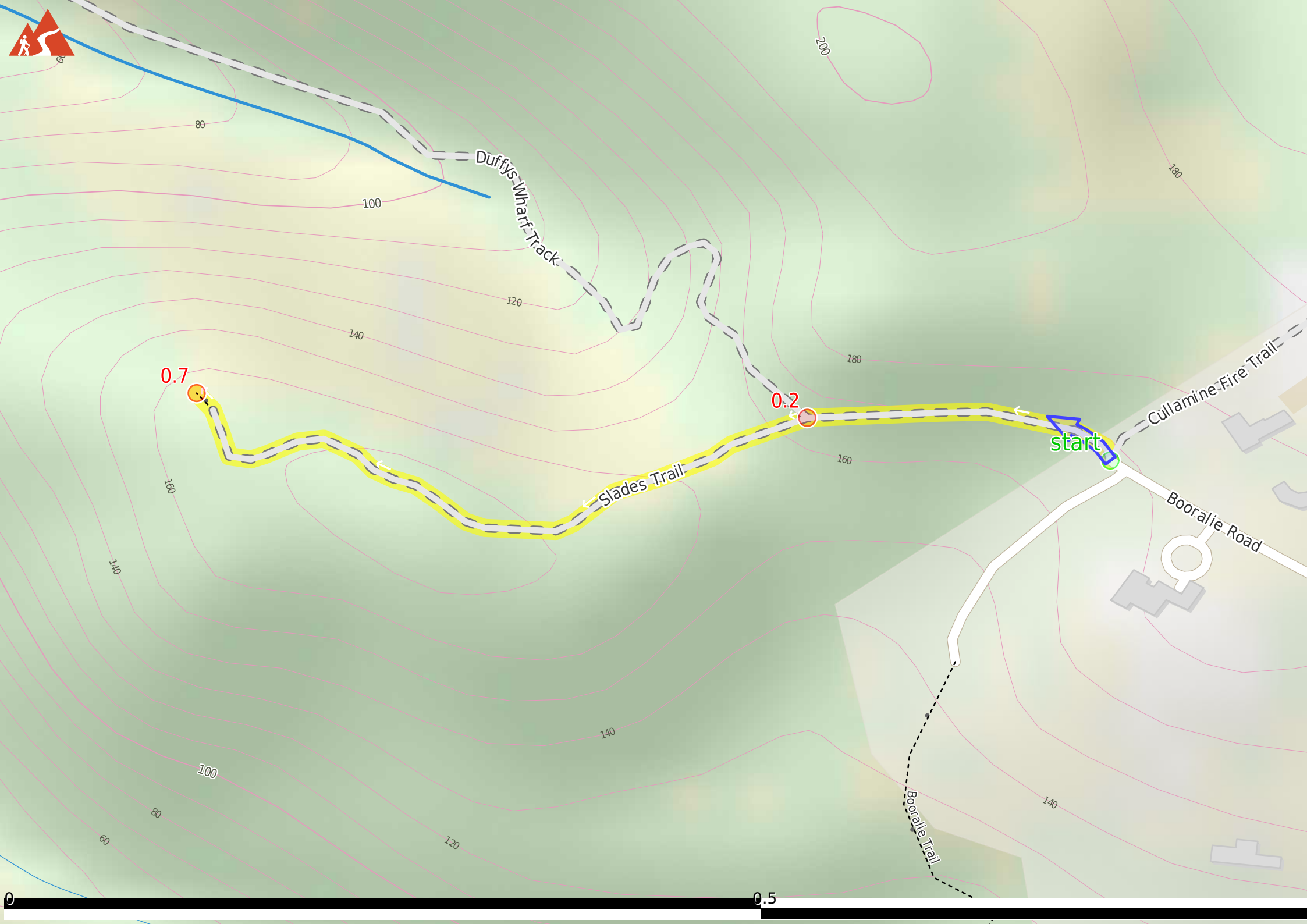
Before you start any journey ensure you;

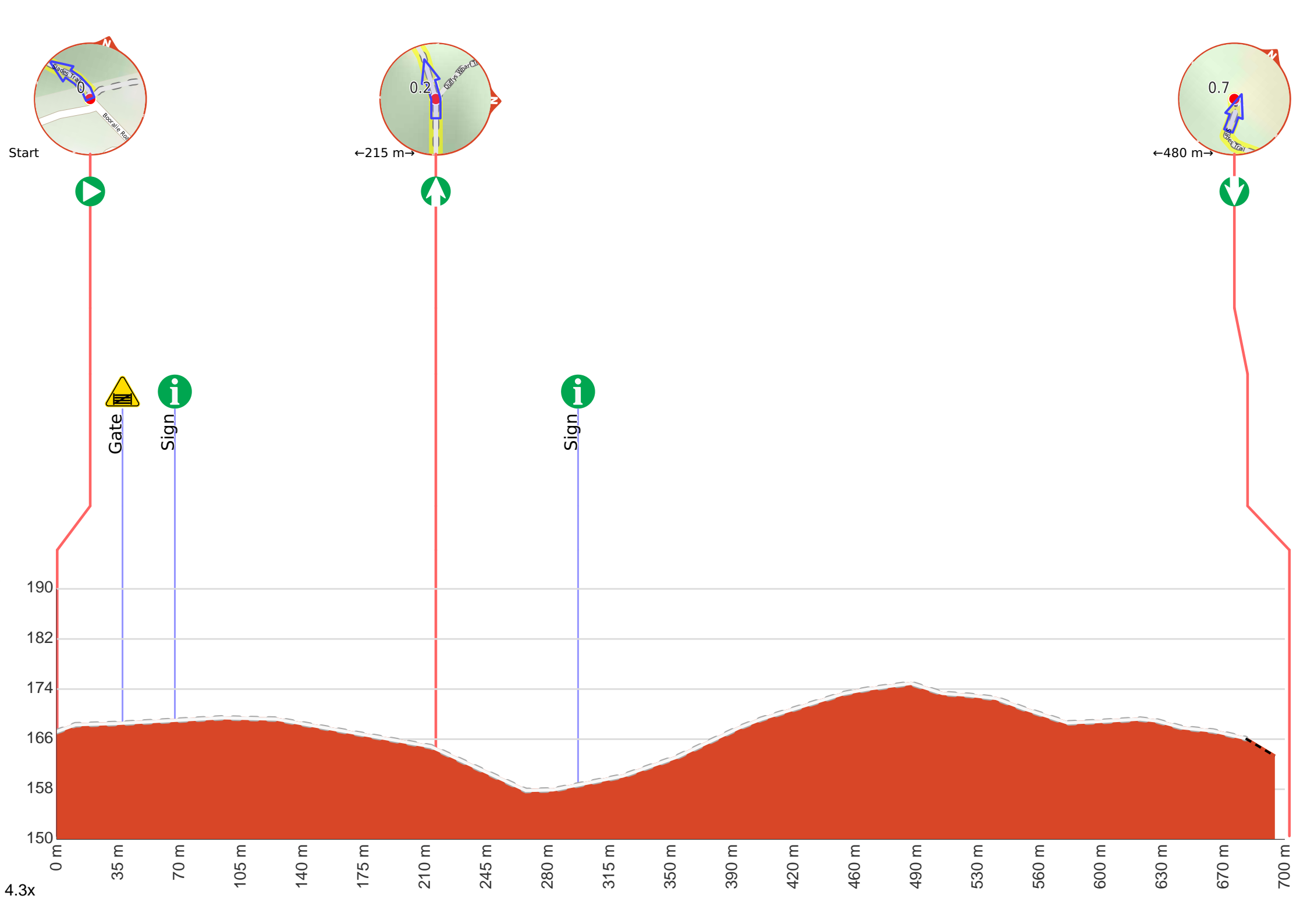
- Tell someone you trust where you are going and what to do if you are late returning
- Have adequate equipment, supplies, skills & knowledge to undertake this journey safely
- Consider weather forecasts, park/track closures & fire dangers
- Can respond to emergencies & call for help at any point
- Are healthy and fit enough for this journey

If not, change plans and stay safe. It is okay to delay and ask people for help.

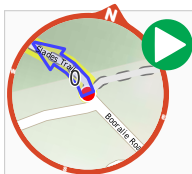
Share
Bushwalk.com
[/i/GXSGTE](https://www.bushwalk.com.au/GXSGTE)







Getting started: From the end of Booralie Rd, this walk bypasses the gate, signposted as the 'Booralie Namba Trail' and heads north-west along the management trail for approximately 100m before coming to an intersection with several other management trails.



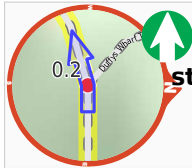
Start.



After 35 m head through/around the gate.



After another 30 m pass the sign (on your left).



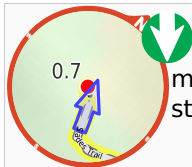
After another 145 m **continue straight.**



After another 80 m pass the sign (8 m on your right).



After another 400 m come to "Slade Family".



Turn around here and retrace the main route for 690 m to get back to the start.



"Slades Lookout".