



Barrk Burrungkuy (Nourlangie) Circuit

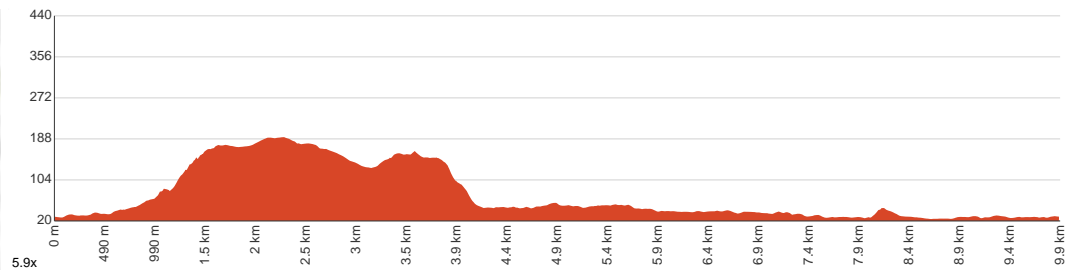
4 h 30 min to 6 h

9.8 km
Circuit

↑ 323 m
↓ 323 m

4
Hard track

Starting from the Burrungkuy (Nourlangie) Parking lot, Kakadu, this walk takes you on a circuit around the Burrungkuy (Nourlangie) rock formation, visiting multiple rock art galleries and lookouts along the way. The rock art you'll find here are some of the best and oldest ones on the planet, telling stories from different eras and depicting mythic creatures, wild animals and all kinds of stuff. The fauna and the flora of Kakadu National Park is unique, containing species like chestnut-quilled rock-pigeons and hard-to-see white-lined honeyeaters. Another one you may spot --if you can track it with your eyes-- is the Peregrine Falcon, the world's fastest bird with a top speed of 390km/h. The name 'Barrk' means 'male black wallaroo' in the Bininj Aboriginal language. Try to take in all of the views, culture and history as you make your way around the rock formation. Bring plenty of water, wear a hat and apply sunscreen to have a better experience. Let us begin by acknowledging the Traditional Custodians of the land on which we travel today, and pay our respects to their Elders past and present.



Class 4 of 6 Rough track, where fallen trees and other obstacles are likely	
Quality of track	Formed track, with some branches and other obstacles (3/6)
Gradient	Very steep (4/6)
Signage	Clearly signposted (2/6)
Infrastructure	Generally useful facilities (such as fenced cliffs and seats) (2/6)
Experience Required	Moderate level of bushwalking experience recommended (4/6)
Weather	Weather generally has little impact on safety (2/6)

Getting to the start: From Stuart Highway, 1

- Turn on to then drive for 45 m
- Turn slight right onto Arnhem Highway, 36 and drive for another 90 m
- Turn slight left onto Arnhem Highway, A36 and drive for another 18.4 km
- Continue onto Arnhem Highway, 36 and drive for another 197.8 km
- Turn right onto Kakadu Highway, 21 and drive for another 20.6 km
- Turn left onto Burrungui access and drive for another 12.2 km
- Keep right and drive for another 95 m

Before you start any journey ensure you;

- Tell someone you trust where you are going and what to do if you are late returning
 - Have adequate equipment, supplies, skills & knowledge to undertake this journey safely
 - Consider weather forecasts, park/track closures & fire dangers
 - Can respond to emergencies & call for help at any point
 - Are healthy and fit enough for this journey
- If not, change plans and stay safe. It is okay to delay and ask people for help.

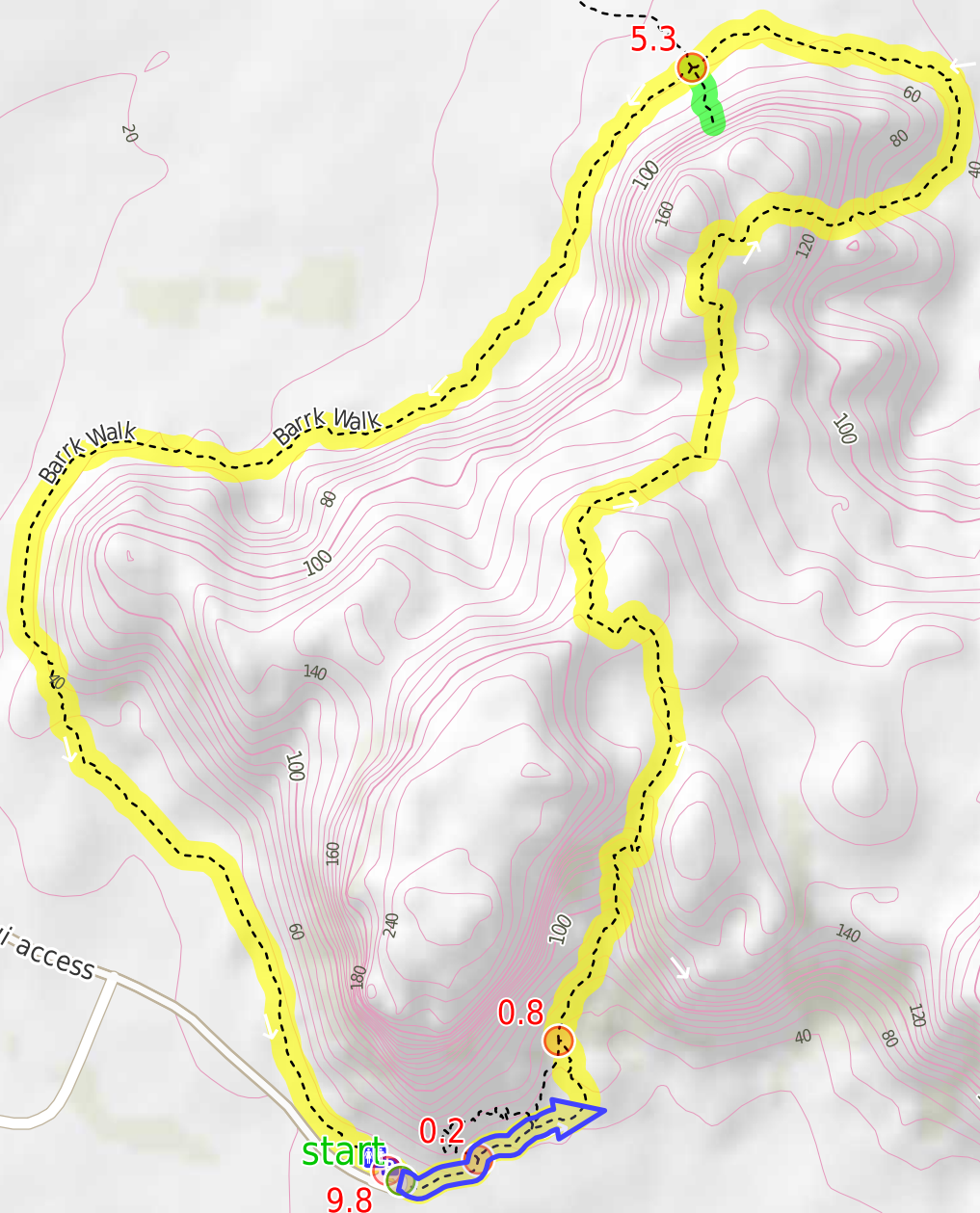
Share
Bushwalk.com
[ij/H6V3T3](https://www.bushwalk.com/ij/H6V3T3)

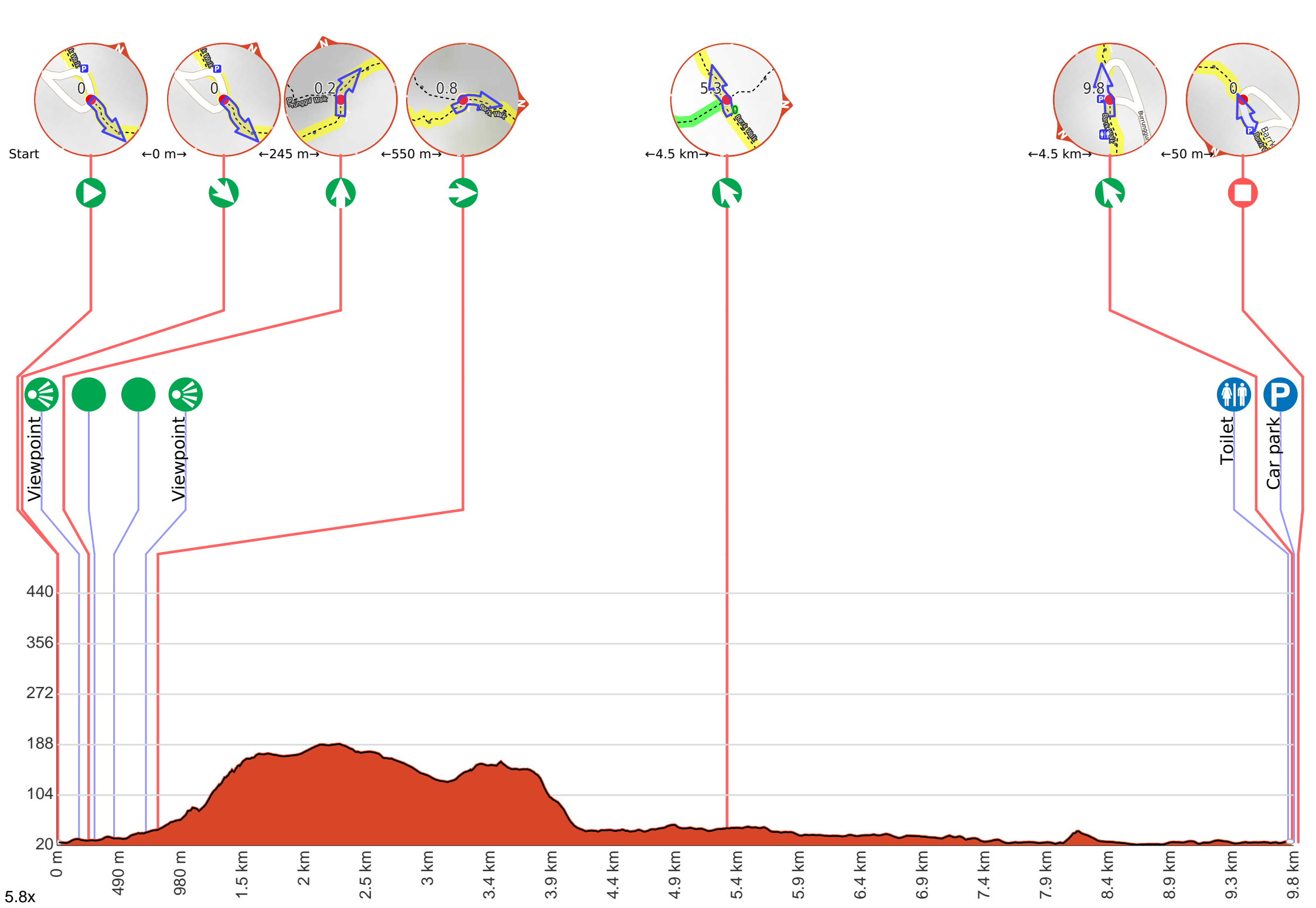





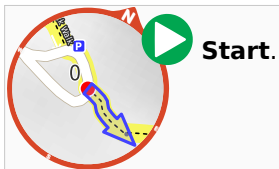
Burrungui-access

Mandjilwirri Gallery Walk

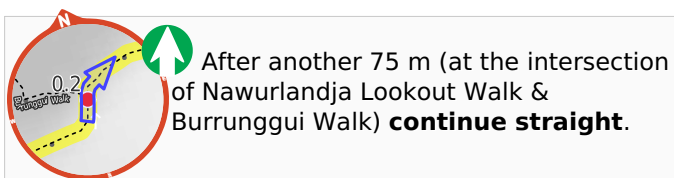




Getting started: From the Burrungkuy (Nourlangie) Parking lot, head east along the singular paved walking track (Nawurlandja Lookout Walk), moving directly away from the car park. Pass through a shaded area with a couple of benches and follow the said track as it slightly veers left. 240 metres into the walk (from the start), keep right at the 3-way intersection and stay on the same track to continue along Burrungkuy (Nourlangie) Barrk Circuit(counter-clockwise).



After 170 m come to the "Nawurlandja Lookout" (60 m on your left).

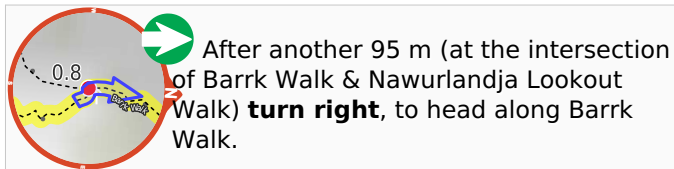


After another 45 m find the "Incline Gallery - Burrungkuy (Nourlangie)" (70 m on your left).

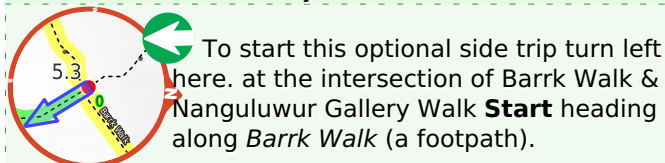
After another 130 m (at the intersection of Nawurlandja Lookout Walk & Nourlangia art walk) **continue straight**, to head along Nawurlandja Lookout Walk.

After another 25 m find the "Anbangbang Gallery" (50 m on your left).

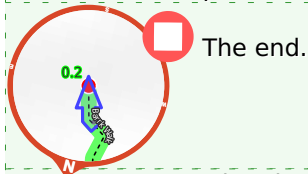
After another 250 m come to the "Gunnwarrdehwarrrde lookout" (on your left).



Start of an optional side trip: This little side trip takes you to the historic Nanguluwur Gallery. Expect 6-10 minutes added to your hike.

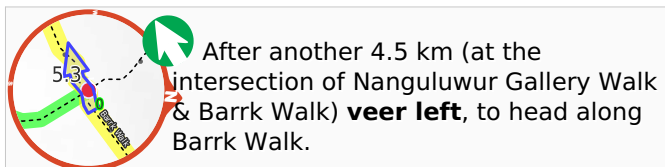


After another 160 m come to "Nanguluwur Gallery". This historic gallery features art depicting animals, spirits and people from different eras.

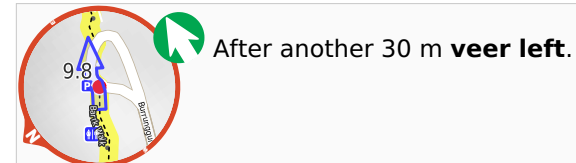


Turn around and retrace your steps back the 160 m to the main route.

Back at the main route turn left and follow on from the 5.3 km waypoint.



After another 4.4 km pass the toilet (15 m on your left).



After another 15 m pass the "Nourlangie parking" (8 m on your left).

