



# Mount Baldy

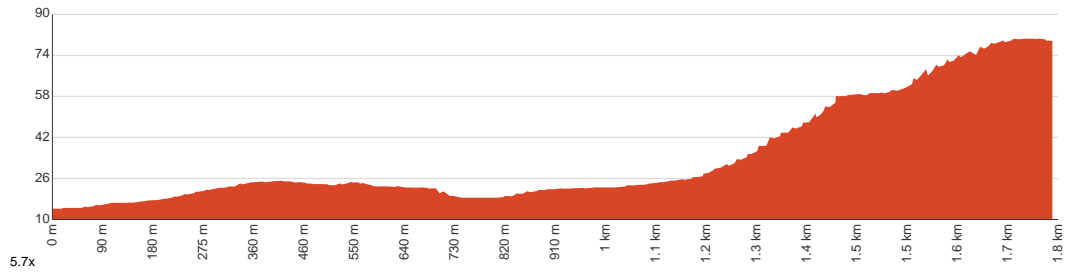
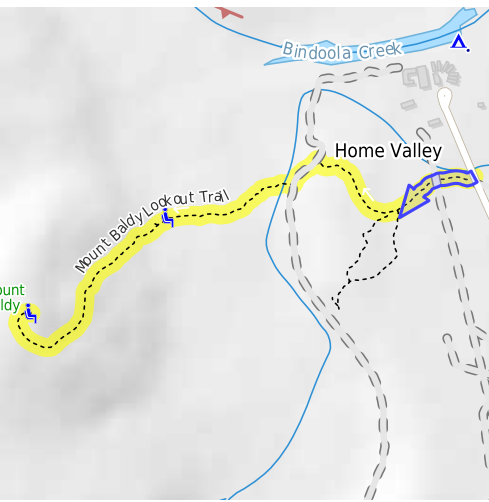
45 min to 1 h 15 min

3.6 km  
Return

↑ 83 m  
↓ 83 m

Easy track

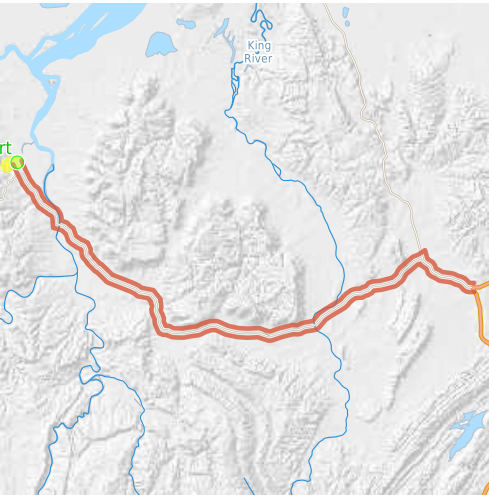
Starting from the dirt car park on Home Valley Road, Kimberley, this walk return walk takes you to Mount Baldy Lookout and back. Enjoy the open views of Cockburn Ranges from the lookout after a walk through Kimberley Heather, turkey bush and savannah. Additionally, it is possible to get more information about the walks in the area at Home Valley Station, and the walk is well marked with plenty of interpretive signage. There can be uneven surfaces at certain sections. Let us begin by acknowledging the Traditional Custodians of the land on which we travel today, and pay our respects to their Elders past and present.



<b>Class 2 of 6</b> Clear and well formed track or trail	
<b>Quality of track</b>	Clear and well formed track or trail (2/6)
<b>Gradient</b>	Gentle hills with occasional steps (2/6)
<b>Signage</b>	Clearly signposted (1/6)
<b>Infrastructure</b>	Generally useful facilities (such as fenced cliffs and seats) (2/6)
<b>Experience Required</b>	No experience required (2/6)
<b>Weather</b>	Weather generally has little impact on safety (1/6)

**Getting to the start:** From Victoria Highway, 1, Lake Argyle.

- Turn on to Gibb River Road then drive for 65.8 km
- Keep right and drive for another 1.5 km



### Before you start any journey ensure you;

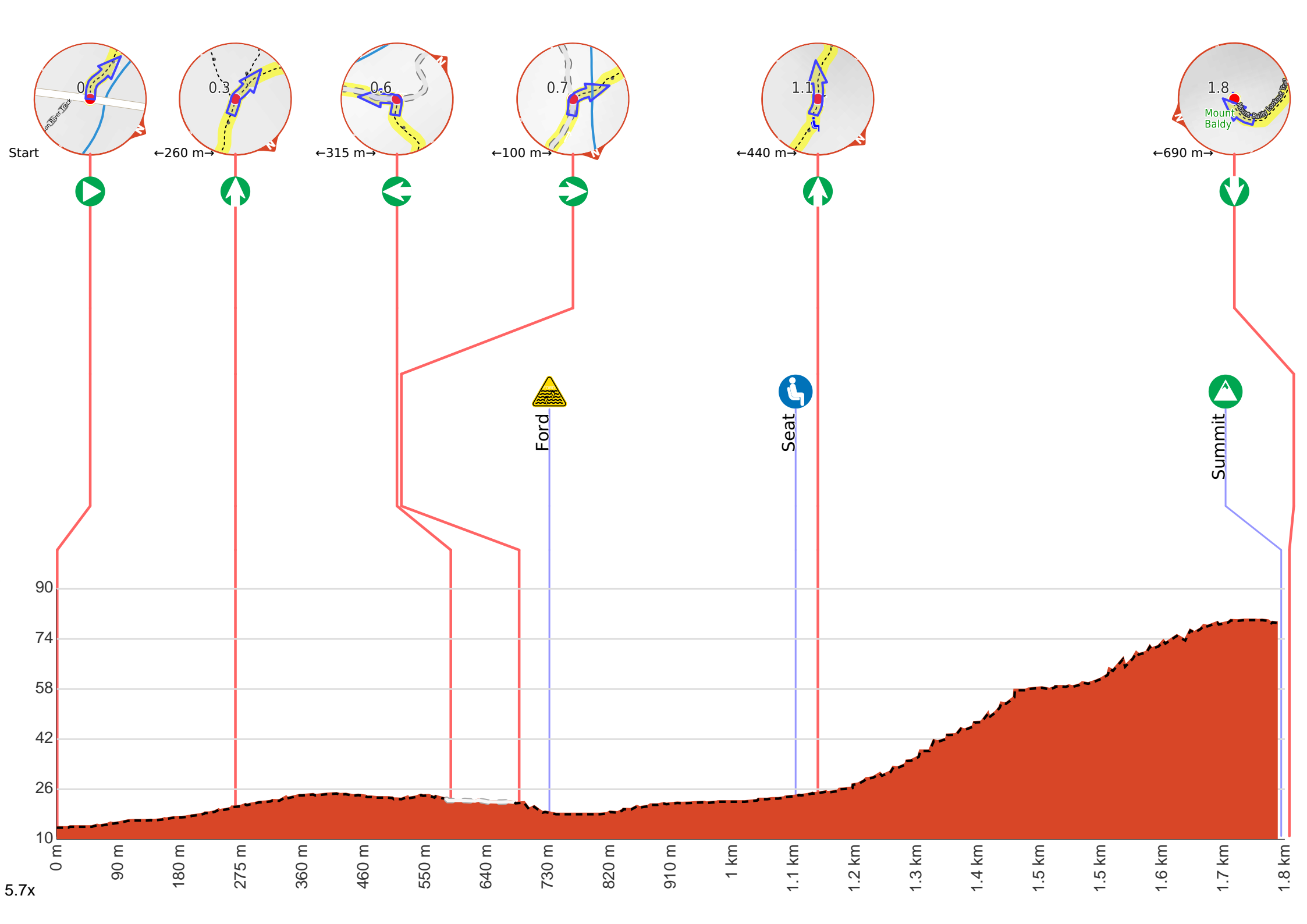
- Tell someone you trust where you are going and what to do if you are late returning
- Have adequate equipment, supplies, skills & knowledge to undertake this journey safely
- Consider weather forecasts, park/track closures & fire dangers
- Can respond to emergencies & call for help at any point
- Are healthy and fit enough for this journey

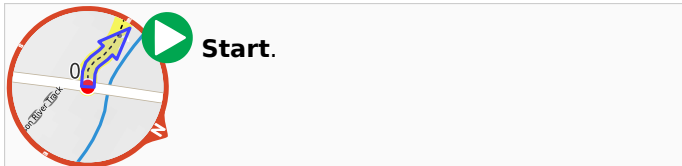
If not, change plans and stay safe. It is okay to delay and ask people for help.

Share  
[Bushwalk.com](https://bushwalk.com/j/H9EERS)  
[/j/H9EERS](https://bushwalk.com/j/H9EERS)

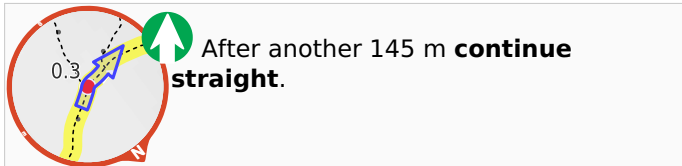




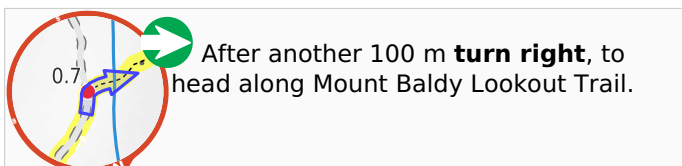
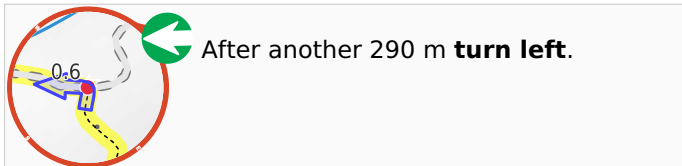




After another 115 m **continue straight**.

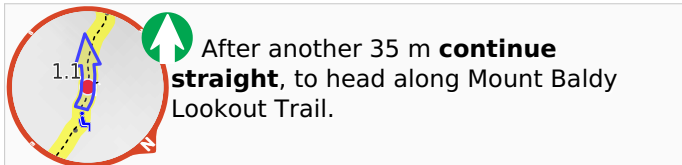


After another 25 m **continue straight**.



After another 45 m cross the ford.

After another 360 m pass a seat (on your right).



After another 680 m pass the "Mount Baldy" (on your left).

After another 10 m come to a seat.

