



Mount Lofty Park Walk



1 h 15 min to 2 h
40 min to 1 h
1 h 15 min to 2 h 30 min



4.9 km
Circuit

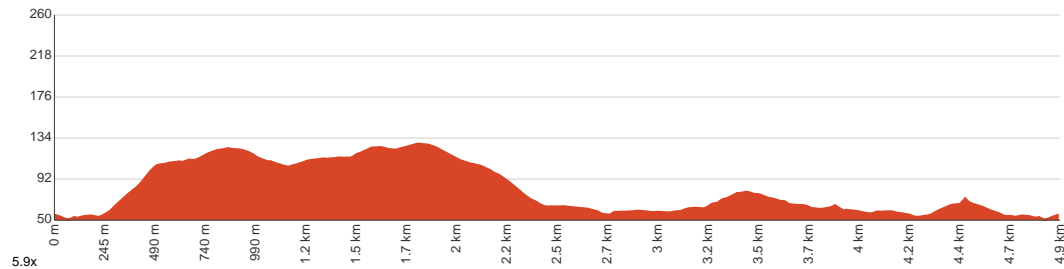


↑ 163 m
↓ 163 m



Moderate track

From Wittons Reserve car park and picnic area at the end of Reserve Road, Wonga Park, this circuit walk is rich with picnic spots, lookouts, and almost always kangaroos. Head north to reach the Wayne Track where you turn right. Follow the Yarra River as it flows slowly to reach the top of Mount Lofty for great views. Let us begin by acknowledging the Traditional Custodians of the land on which we travel today, and pay our respects to their Elders past and present.



| | |
|--|---|
| Class 3 of 6 Formed track, with some branches and other obstacles | |
| Quality of track | Clear and well formed track or trail (2/6) |
| Gradient | Short steep hills (3/6) |
| Signage | Directional signs along the way (3/6) |
| Infrastructure | Generally useful facilities (such as fenced cliffs and seats) (2/6) |
| Experience Required | No experience required (2/6) |
| Weather | Storms may impact on navigation and safety (3/6) |

Getting to the start: From Eastern Freeway, M3

- Turn on to Springvale Road Offramp then drive for 560 m
- Keep left onto Springvale Road Offramp and drive for another 120 m
- Turn left onto Springvale Road, 40 and drive for another 2.2 km
- Turn right onto Old Warrandyte Road and drive for another 430 m
- At roundabout, take exit 2 onto Old Warrandyte Road and drive for another 285 m
- At roundabout, take exit 1 onto Old Warrandyte Road and drive for another 590 m
- At roundabout, take exit 2 onto Tindals Road and drive for another 430 m
- At roundabout, take exit 2 onto Tindals Road and drive for another 490 m
- At roundabout, take exit 2 onto Stintons Road and drive for another 1.9 km
- At roundabout, take exit 2 onto Falconer Road and drive for another 1.2 km
- Keep left and drive for another 50 m
- Turn slight left onto Ringwood - Warrandyte Road, 9 and drive for another 2.8 km
- At roundabout, take exit 3 onto Jumping Creek Road, 42 and drive for another 5.2 km
- Turn left onto Homestead Road and drive for another 225 m
- Continue onto Reserve Road and drive for another 1.6 km
- Keep right onto Reserve Road and drive for another 9 m

Before you start any journey ensure you;

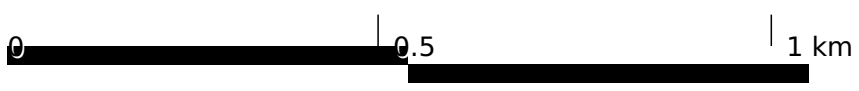
- Tell someone you trust where you are going and what to do if you are late returning
- Have adequate equipment, supplies, skills & knowledge to undertake this journey safely
- Consider weather forecasts, park/track closures & fire dangers
- Can respond to emergencies & call for help at any point
- Are healthy and fit enough for this journey

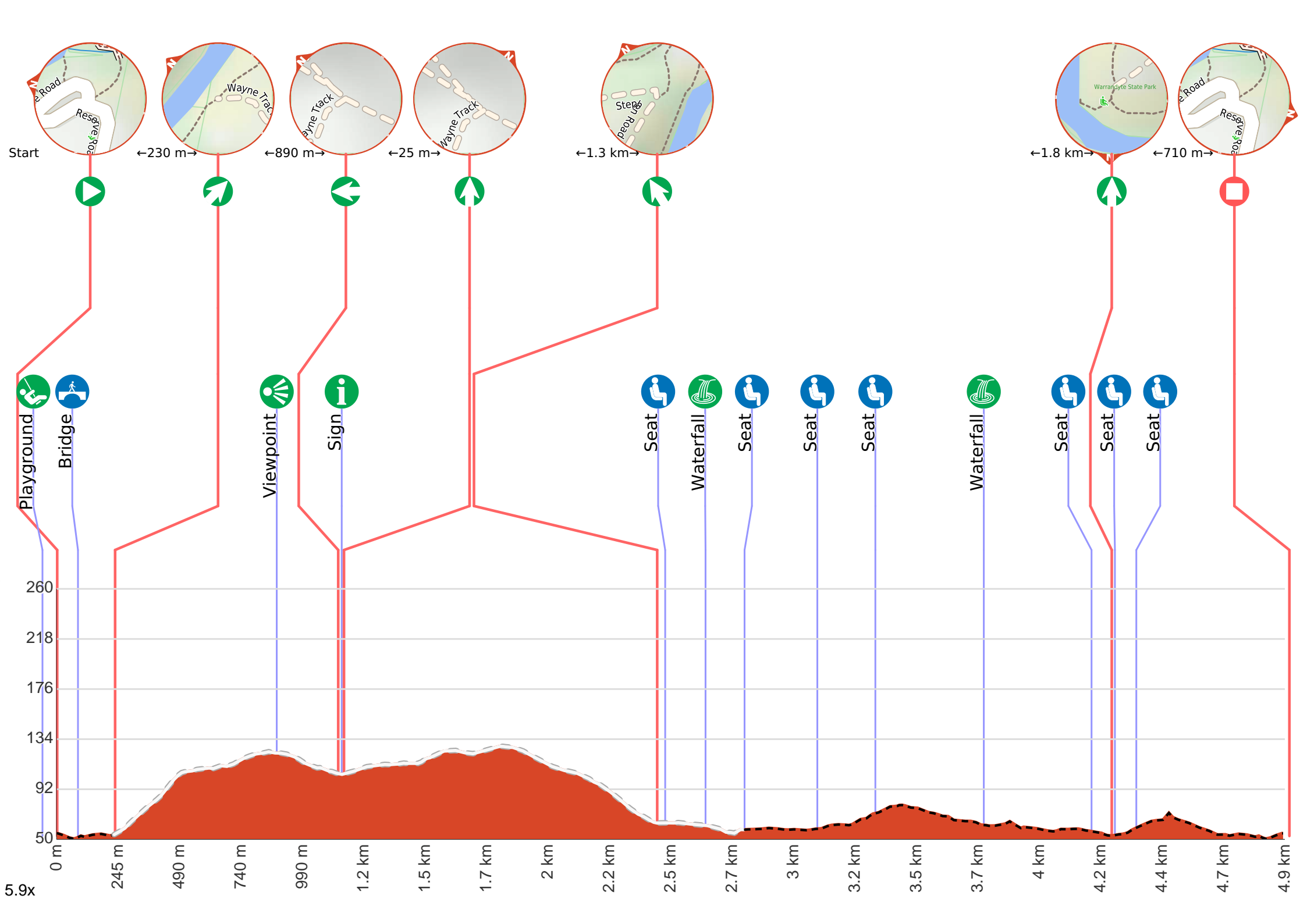
If not, change plans and stay safe. It is okay to delay and ask people for help.

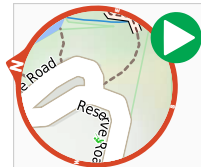
Share

[Bushwalk.com](https://bushwalk.com/ij/HHK5UN)
[ij/HHK5UN](https://bushwalk.com/ij/HHK5UN)









Start.



There is a playground (about 60 m back from the start).



After another 140 m cross the bridge (about 15 m long)



After another 135 m (from the Wayne Track) **veer right**, to head along Wayne Track (a vehicle track).



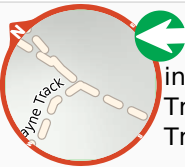
After another 600 m (from the Wayne Track) **continue straight**, to head along Wayne Track.



After another 45 m come to the viewpoint (25 m on your right).



After another 45 m (from the Wayne Track) **continue straight**, to head along Wayne Track.



After another 200 m (at the intersection of Stephen Track & Wayne Track) **turn left**, to head along Stephen Track.



After another 15 m pass the sign (6 m on your left).



After another 9 m (from the Stephen Track) **continue straight**, to head along Stephen Track.



After another 190 m (from the Stephen Track) **continue straight**, to head along Stephen Track.



After another 700 m (at the intersection of Stephen Track & Stephen Road) **continue straight**, to head along Stephen Track.



After another 360 m (from the Stephen Track) **veer left**, to head along Stephen Track.



After another 30 m pass a seat (90 m on your right)., has no backrest.



After another 160 m pass the waterfall (70 m on your right).



After another 155 m pass a seat (10 m on your right)., has no backrest.



After another 175 m (from the Stephen Road) **continue straight**.



After another 115 m pass a seat (5 m on your right)., has no backrest.



After another 230 m pass a seat (8 m on your right)., has no backrest.



After another 430 m pass the waterfall (130 m on your right).



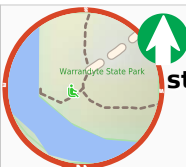
After another 400 m **continue straight**.



After another 30 m pass a seat (on your right)., has no backrest.



After another 60 m **continue straight**.



After another 20 m **continue straight**.



After another 15 m pass a seat (5 m on your right)., has no backrest.



After another 85 m pass a seat (on your right)., has no backrest.



After another 380 m (from the Wayne Track) **continue straight**.